








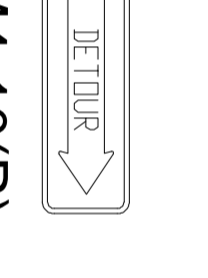
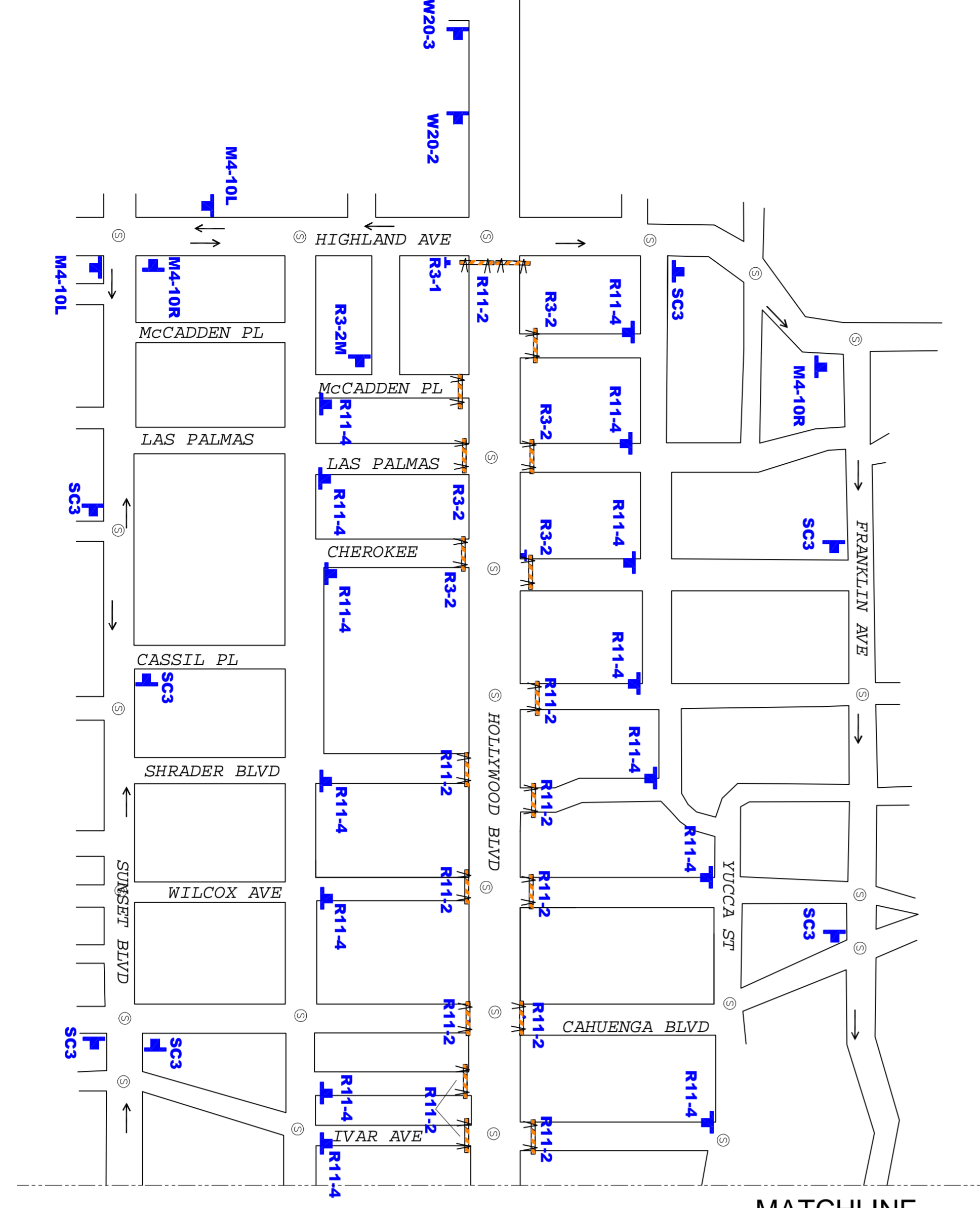
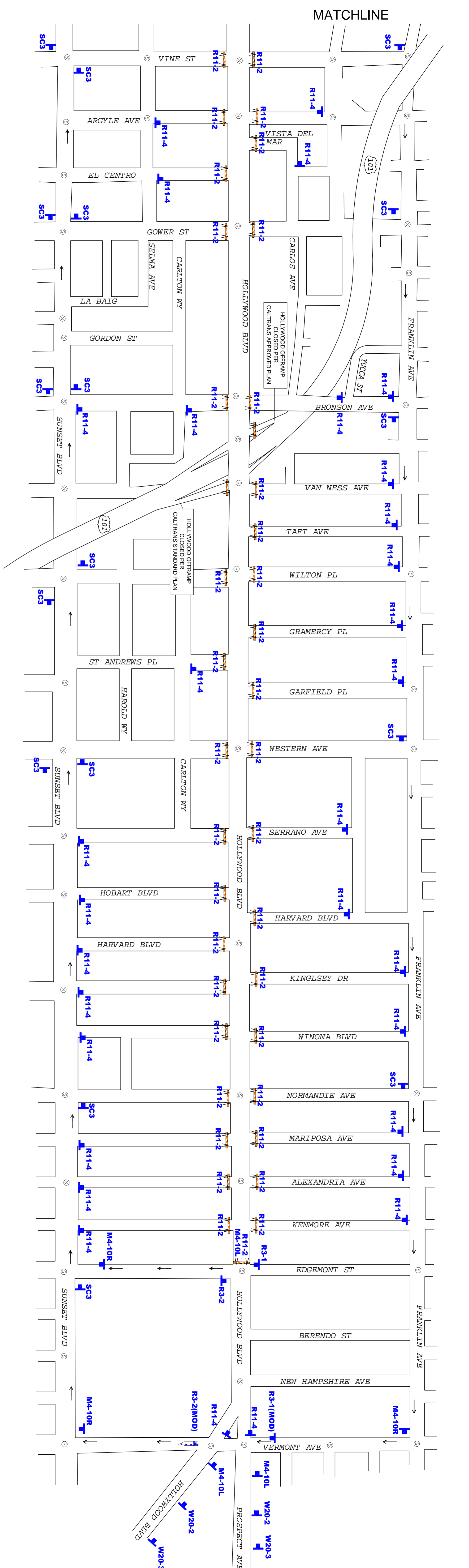




 DETOUR AHEAD
 ROAD CLOSED AHEAD
 R3-1
 R3-2
 R3-1(MOD)
 R3-2(MOD)
 ROAD CLOSED TO THRU TRAFFIC
 ROAD CLOSED
 DETOUR
 M4-10(L)
 M4-10(R)

OVERVIEW MAP



- CROSSING POINTS:**
- A. NORMANDIE AVENUE
 - B. WESTERN AVENUE
 - C. WILTON PLACE
 - D. GOWER STREET
 - E. VINE STREET
 - F. CAHUENGA BOULEVARD

-  FLASHING ARROW SIGN (FAS)
-  TRAFFIC CONE
-  TYPE II BARRICADE W/ SIGN
-  TYPE I PARADE BARRICADE

DATE: 6-24-17

TIME LINE:
 07:00 TO 11:00 STAGING.
 11:00 TO 17:00 CLOSE NB AND SB HOLLYWOOD OFFRAMP.
 PARADE START.
 17:00 HOURS PARADE ROUTE CLEAR.


Note: Conceptual plan. All traffic controls shall be installed to meet or exceed the current California MUTCD standards.

TRAFFIC CONTROL FOR
 LOS ANGELES
 CULTURAL FESTIVAL PARADE OF BANDS

PROJECT LOCATION
 HOLLYWOOD BLVD, FROM VERMONT AVENUE TO
 LOS ANGELES, CALIFORNIA

CONTACT
 JIM MORRIS
 OFFICE# 213.622.9775

JCL TRAFFIC SERVICES
 500 S GREENWOOD AVE
 MONTEBELLO, CA 90640
 Ph: (213) 622-9775
 Fax: (213) 807-0789
 CST-CA Lic # 805357

	DATE	REVISIONS
	6.1.17	CROSSING POINTS REMOVED
TOP DRAFTER	SCALE:	
MANUEL ARGUEDO	N.T.S.	
SHEET:	DRAWING:	
	1 OF 2	