

# CITY OF LOS ANGELES

CALIFORNIA



## HOLLYWOOD HILLS WEST NEIGHBORHOOD COUNCIL OFFICERS

PRESIDENT  
ANASTASIA MANN

VICE-PRESIDENT  
STUART ROSS

SECOND VICE PRESIDENT  
JANE CROCKETT

SECRETARY  
DARNELL TYLER

TREASURER  
MATT SHICHTMAN

## HOLLYWOOD HILLS WEST NEIGHBORHOOD COUNCIL

C/O Department of Neighborhood  
Empowerment  
3516 N. Broadway  
Los Angeles, CA 90031

TELEPHONE: (213) 485-1588

FAX: (213) 485-1836

Toll Free 1 (866) LA HELPS

## HOLLYWOOD HILLS WEST NEIGHBORHOOD COUNCIL BOARD MEETING

November 16, 2022

6:00 pm

Zoom Meeting Link <https://us02web.zoom.us/j/81756762165>

Meeting ID: 817 5676 2165

Phone Dial in: +1-669-900-6833 Code: 817 5676 2165

### Meeting Minutes

1. **Call to order by President Anastasia Mann at 6:03 pm**
2. **Roll Call by Secretary, Darnell Tyler, Quorum established.**  
**Absent:** Community Chair Chris Wintrobe, Area 4 Chair Lisa Scott

**Board Members are required to notify when arriving late or leaving meetings early.**

3. **Approval of October 19, 2022, Minutes**

President Anastasia Mann made a motion to approve the minutes as submitted, 2<sup>nd</sup> by 1<sup>st</sup> Vice President Stuart Ross. The minutes were approved 21-0.

4. **President's Report by President Anastasia Mann**

- a) **HHWNC ELECTION UPDATE:** Lanee Basulto, Election Administrator, provided an update on status of upcoming NC Elections and HHWNC process for March 2023.  
[Lanee.Basulto@lacity.org](mailto:Lanee.Basulto@lacity.org). The budget for the 2023 elections allowed for a hybrid election model. This will allow people to vote in person, or by mail allowing maximum participation for every neighborhood council. The website has been updated with candidate, voter resources and election materials. to make it easier and it's also more mobile friendly.  
[www.Clerk.lacity.org/ncelection](http://www.Clerk.lacity.org/ncelection) for more information. They have been working with the Durant Library to honor past election practices and using one of the conference rooms for elections. The candidate filing will be similar to prior years with candidates submitting applications using an online portal or paper application. Instructional videos and materials will be available. The deadline time to apply has been extended to 11:59 on deadline days. Staff will only be available to assist during normal business hours. Ballots will be mild 35 days prior to the election and must me returned and post marked by election day. Election staff will also be working as poll workers to administer voting on election day. The current city policy

regarding Covid will be followed which is proof of vaccination or negative test within the last 72 hours to enter a polling place. Anyone not able to provide the required documents will be asked to use the curbside voting. Masks are not required but strongly encouraged. The office will begin tallying votes the next business day after voting. This process can be observed in person or online. The results will be released thirteen days after the election. Voter turnout information will be made available by neighborhood council, region and citywide on the NC Election website. Information is available on the website for anyone interested in volunteering as a poll worker or independent grievous panel. HHWNC is part of region 5 and used to be the first neighborhood council vote. This election HHWNC will not be the first vote and the election is scheduled for April 30. Lanee can be reached at 213-978-0444 for any questions.

Jane Crockett, 2<sup>nd</sup> VP & Election Chair shared that all information regarding the election will be on the HHWNC website. Everyone on the board will be getting election information via e-mail. DONE will be sending out a newsletter as well as an election newsletter specific to our region. Key dates to remember: In person election will be Sunday, April 20<sup>th</sup>. Candidate filing opens December 31 and closes February 14. Vote by mail is March 1<sup>st</sup> through April 11. Vote by mail deadline is April 18<sup>th</sup>. Jane and Kyle have been meeting with DONE monthly. DONE is tasked with outreach and works with the NC's and City Clerk. Lanee works on the voting. HHWNC will rely on the Area Chairs and their contacts and distribution lists. They will be working with the council offices for outreach as well. Angie Aramio will be working with community-based organizations for outreach. Kyle Naumovski, Outreach Chair is working on the social media. And shared that information is posted on Facebook, Instagram, Twitter and Next Door. He's looking forward to keeping the community informed.

**Board / Public Comment:** Brian Dyer, Lanee Basulto, Richard Klug, Jeffery Masino, Anastasia Mann, Andrew Solmssen, Lauren McAuliffe, Kyle Naumovski, Matt Shichtman

- b) The HOLLYWOOD PARTNERSHIP (formerly Hollywood BID):** Presentation by Kathleen Rawson, CEO/President. Update on new goals; ambassadors, etc.. for public safety, sanitation, etc., of Hollywood Boulevard. [kathleen@hollywoodpartnership.com](mailto:kathleen@hollywoodpartnership.com). Kathleen Rawson shared that she's new to Hollywood and spent 25 years in Santa Monica as CEO of Downtown Santa Monica. Hollywood Partnership is a geographically based organization. Business owners within the area vote to tax themselves funds to provide clean, safe hospitality, economic vitality economic development above what's provided by the city. Hollywood Partnership is a 501c3 and they have a budget of just over 8 million dollars. Another 501c# organization has been established and an additional 2 million dollars has been raised to support the organization. The main four pillars of the organization are: 1. Clean and Safe and if you've been on Hollywood Blvd there are folks out cleaning, removing graffiti and stickers. 2. Beautification projects. 3. Marketing promotions. 4. Advocacy and economic development. Someone from the organization will regularly attend neighborhood council meetings so they can stay connected with the residents. If residents are happy then businesses will thrive. Businesses within the boundaries can sign up to get information about meetings and have an equal voice as residents. You can call or text regarding overflowing trash cans or someone experiencing a mental episode for an example and a team member will be dispatched to address the issue. They are working business private property owners to link exterior security cameras with their dispatch center. This will allow the dispatcher to isolate cameras and will share the access to the police. The program will launch January 1, 2023. There will be 85 ambassadors. Information can be found at [www.HollywoodPartnership.com](http://www.HollywoodPartnership.com)

**Board / Public Comment:** Paul Jenkins, Brian Dyer, Kathleen Rawson

- c) WILDLIFE ORDINANCE UPDATE:** Review of Revisions made by LA City Planning in response to

Stakeholder, NC's & Neighborhood groups. Presenter: Dan Bernstein, HHWNC First President & Area 2 Stakeholder. Invited: Patrick Whalen, City Planning Associate, LA City Planning. [Patrick.whelen@lacity.org](mailto:Patrick.whelen@lacity.org). Dan Bernstein shared a map of the Wildlife Ordinance that's in the HHWNC boundaries and discussed. Dan shared a summary put out by the planning dept of significant changes since the last ordinance revision. He mentioned the wildlife resources, ridgeline and removal of setbacks.

HHWNC supports the Wildlife Ordinance subject to the following conditions:

- 1) TRASH ENCLOSURES (District-Wide Regulation (j) - Requiring all trash and recycling receptacles be stored inside a building or within an enclosed structure is unnecessary. Wildlife Ordinance (WO) Reg (j) must be changed to re-enforce that these receptacles be stored on private property in a secure area off the street and be maintained in good condition. Over the many years these receptacles have been in use, no one has reported to us any problems with wildlife opening the lids. Further, LA Planning could create an education program to inform residents of their responsibility (1) to get their receptacles repaired or replaced at no cost and (2) to prevent the receptacles from blocking any portion of the public right of way. Also see 7 below.
- 2) WILDLIFE RESOURCES (District-Wide Regulation 2.) -The staff report states the resource maps will be changed yearly. The ordinance must require these changes be reviewed and approved by City PLUM and, if the changes are significant, by the City Council.
- 3) SITE PLAN REVIEW (District-Wide Regulation 2.(b)) - The required qualifications of individuals performing biological assessments and site plan review and those procedures must be described in this ordinance be included before it is approved.
- 4) District Identification (SEC. 13.21 "WLD" WILDLIFE DISTRICT) - City projects within the Wildlife District MUST NOT be automatically exempt from this ordinance. A review should be required. At a minimum the written approval by that City Council District member where the project is located must be required to receive an exemption.
- 5) Administrative Clearance – Director Authority for Sign Off (SEC. 4 of Subsection S of LA Municipal Code 12.32) - The CPC, City PLUM and/or City Council must not approve the WO clearance until the Administrative Application form has been available to the public for 30 days prior to the hearing and/or vote.
- 6) Application, Form and Contents (Sec. 4. (b)) - The application form(s) for an Administrative Clearance must be published and reviewed in a transparent public manner before this Wildlife Ordinance receive final approval.
- 7) Enforcement of the ordinance – An enforcement group must be established and funded so that city employees travel through the Wildlife District and be responsible for education of the residence of the wildlife district and enforcement the requirements of this ordinance.

President Anastasia Mann made a motion, 2<sup>nd</sup> by 1<sup>st</sup> Vice President Stuart Ross. The motion was approved 19-2.

**Board / Public Comment:** Brian Dyer, Daniel Savage, Dan Bernstein, Richard Klug, Lauren McAuliffe, Anastasia Mann, Joshua Sliwa, Mary Robinson, Mehmet Berker, Mary Robinson, Charlotte Chamberlain

- d) **DURANT LIBRARY UPDATE:** New GM Librarian, Jacqueline Welsh, [Jacqueline.Welsh@lapl.org](mailto:Jacqueline.Welsh@lapl.org) – (invited guest). Re: On site meetings; Election site; Storage of HHWNC items, etc.
- e) **Next HHWNC Board Meeting:** HHWNC is DARK in December. Next Meeting will be Wednesday, January 18<sup>th</sup>, 2023, 2023

## 5. Public Official Reports

**NOTE:** Officials each allocated 3 minutes to address the Board and Stakeholders; however, no discussion or Q&A will be allowed due enforcement of Brown Act Restrictions. **Contact info is provided for Board Member and Public to contact with questions.**

- a) CD4 – Jorge Plascencia ([Jorge.plascencia@lacity.org](mailto:Jorge.plascencia@lacity.org)) & Mehmet Berker ([Mehmet.berker@lacity.org](mailto:Mehmet.berker@lacity.org)), Office of Councilmember Nithya Raman. Mehmet shared the council office is still engaged at the Cahuenga 101 Bella Vista and now Franklin area. There have been some people moving into the neighborhood from further east and the homeless team is on it. Mehmet has been promoted to Sr. Deputy for Transportation, Infrastructure and Public space. He will be the point person on those issues. Josef Siroky will be moving over to cover Hollywood and HHWNC. The Ficus trees that have been planted on Mulholland and Macapa. LADWP has issued a notice of violation to the responsible party. The trees have been removed. Neighbors have expressed the desire for beautification which they support. The Geotech wall on Pacific View Dr has been complete. He's talking with BSS regarding resurfacing. November 20<sup>th</sup> is World Day of Remembrance for road traffic victims. The office has City Hall lit in yellow for four nights. There have been 245 people killed this year and 198 people seriously injured. The numbers continue to rise. There are a couple of grants available LA Conservancy Legacy Business grant for businesses operating for 20 years. Information can be found on the LA Conservancy website. There is also a paid family leave grant for small businesses. 1-100 employees. CaliforniaPFL.com for more information.
- b) LAPD –Hollywood, Captain Raymond (Ray) Valois ([30129@lapd.online](mailto:30129@lapd.online)); Hwd Hills, SLO Ralph Sanchez ([30735@lapd.online](mailto:30735@lapd.online)); Hwd Ent, Officer Brian White ([38074@lapd.online](mailto:38074@lapd.online)); Hwd Flats, SLO Brian Oliver ([37349@lapd.online](mailto:37349@lapd.online)); NoHo, Officer Kurtis Delbar ([38887@lapd.online](mailto:38887@lapd.online)) Officer Smith ([33751@lapd.online](mailto:33751@lapd.online)); Lt. Shon Wells ([31394@lapd.lacity.org](mailto:31394@lapd.lacity.org)). Brian White shared there was a hearing for a Hookah/ Bar / Night Club on Hollywood Blvd that would easily influence HHWNC area. LAPD was able to testify and help the zoning administrator decide to block. He thanked the PLUM representatives for their time and helping protect the neighborhood.
- c) 25<sup>th</sup> Senate State District, Declan Floyd ([declan.floyd@sen.ca.gov](mailto:declan.floyd@sen.ca.gov), District Representative, Office of Anthony Portantino. Declan thanked HHWNC for allowing Senator Portantino to speak at last month's meeting, for questions and comments. There are some good ideas that have been passed to the Capitol office. He will get back to us on the legislative package in January.
- d) Department of Neighborhood Empowerment, Dina Andrews ([dina.andrews@lacity.org](mailto:dina.andrews@lacity.org)). Dina shared EVGH work group limited hybrid pilot program and informal session has made lots of progress. Several neighborhood councils have been selected by EVGH. The group approved 14 initial participants and 7 back up choices. The Awareness and Engagement division is working with DOT to have neighborhood council awareness videos on Dash bus monitors. LADWP, Department of Cannabis Regulation, Office of Community Beautification and the Mayor's office of Public Engagement will be sharing general neighborhood council information in their newsletters. Three council files that are important to neighborhood councils, council file 210407 regarding standardized election role, stakeholder participation, council file 221070 regarding neighborhood council meetings and power, LA Virtual Governance System in person emergency declaration was introduced on September 14 by the City Council and refers to the arts, parks health and neighborhood committee Council file 221146 regarding community impact



statements, portal neighborhood council, transmission, city commissions, technological updates was introduced on September 13 and regard to the information technology and general services committee. The Board of Neighborhood Commissioners News, President Rogato has scheduled a tentative zoom BONC retreat January 22, 2023, at 1 pm. There were 3 bills signed by Governor Newsom, SB1100 open meetings, orderly conduct would authorize the members of the legislative body to remove an individual for willfully interrupting the meeting. The bill will go into effect January 2023. Bill 24409 open meetings, local agency and teleconferencing and AB 587 Social meeting companies and terms of services. Implicit Bias training is coming for gender expression and identity in partnership with the Civil and Human Rights and Equity dept and is based around council file 200990 and the Mayors executive directive 27 on racial equity and the city government. The Done newsletter is going to be city wide for the first with subsequent newsletters geared towards each region.

6. **First Vice-President's / PLUM Chair Report (Stuart Ross)**

No Report

7. **Second Vice President's Report (Jane Crockett)**

HHWNC Election update

8. **Secretary's Report (Darnell Tyler)**

No Report

9. **Treasurer's Report (Matt Shichtman)**

a) Board Member Reimbursements – None

b) Approve Monthly Expenditure Report(s)

**Motion:** The Board of the Hollywood Hills West NC approves the October 2022, Monthly Expenditure Report submitted by Treasurer Matt Shichtman

President Anastasia Mann made a motion, 2<sup>nd</sup> Area 3 Chair Brian Dyer. The motion was approved 21-0.

c) Updates on suggested adjustments to annual budget and possible motion

10. **Issue Committees Reports**

a) **Public Safety Chair – Paul Jenkins.** Paul shared that he was at a community meeting with LAPD and it was recommended to share the documentary dead on arrival. Anyone buying pills should assume it contains fentanyl.

i. **Fentanyl Information: Dead on Arrival (fentanyl documentary)** - An LAPD officer recommended documentary to show teenagers. It is very informative and intense.

<https://youtu.be/iJgPmrLjkuo>

ii. **Los Angeles Fire Safety Council.** Meeting on Thursday, November 17th - 7 pm to 8:30 pm. It will meet every 3rd Thursday of the month. This will help you organize your neighborhood and possibly with your insurance policy. See the attached flyer.

[hhwnc.org/event/fire-safety-event/2022-11-17/](http://hhwnc.org/event/fire-safety-event/2022-11-17/)  
[mysafela.org/wildfire](http://mysafela.org/wildfire)

- iii. **Wildfire Defense Toolkit for California Homeowners. Link to excellent Guide from the USGBC LA**

<http://www.hhwnc.org/wp-content/uploads/2022/11/Wildfire-Toolkit-2022-1.pdf>

**b) PARKS AND OPEN SPACE COMMITTEE REPORT: (Jeffery Masino)**

President Anastasia Mann made a motion 2<sup>nd</sup> by Transportation Chair Kyrstin Munson. The motion was approved 21-0.

- i. **Motion:** In order to ensure that Runyon Cyn Park remains an urban wilderness area park, the HHWNC remains opposed to the recent decision from Council District 4 and Los Angeles Rec & Parks to allow commercial vending in lower Runyon Canyon Park in any form or location. Our position is supported through numerous public meetings discussing the matter and input from stakeholders, which resulted in our previous letter dated March 16, 2022 (attached).

We strongly feel that the recent decision is not in the spirit of Recreation and Parks own Rules and Regulations for vending food and commercial items in LA City Parks (attached), which is based off of LA City Ordinance 185900 (attached), specifically that “no vending” restrictions are necessary to prevent an undue concentration of **commercial activity** that **unreasonably interferes with the scenic and natural character of the Park**, and further that restrictions are **necessary to ensure the public’s use and enjoyment of natural resources and recreational opportunities which would be impacted without them**.

We therefore ask Council District 4 and Los Angeles Rec & Parks leadership to reverse this unfortunate decision and work with LA Rec & Parks to install clearly placed “No Vending” signage at all three main Runyon Cyn Park entrances (Fuller Ave., Vista St., and Mulholland Dr.).

Discussion and vote

**Board / Public Comment:** Jeffery Masino, Michael Konik, Paul Jenkins, Mehmet Berker, Mary Yarber

- ii. **UPDATE: Joint meeting between LA Rec & Parks, HHWNC Board Representatives, and Friends of Runyon Canyon Foundation per 2016 agreement to hold transparent meetings on issues that affect Runyon Cyn Park. Agenda attached. (Mary Yarber, Jeff Masino, LA Rec & Parks rep, CD4)**

Jeffery Masino shared that a December 2006 Rec & Park decision that HHWNC would work with Friends of Runyon Canyon on any meetings the had internally would be done jointly. Mary Yarber has been attending ever meeting. Mary shared that she participated in a zoom meeting and the four groups that are always represented are Rec & Parks, Stephanie Smith, Jorge de Laura, CD4 Mehmet Berker, Friends of Runyon Don Andres, Stacy Sillins, HHWNC Jeffrey Masino and Mary Yarber. Portable Restrooms will be installed on a trial bases on the lower part of Runyon Canyon. They will be installed far enough away so neighbors don’t hear the doors opening and shutting all day. All gates work and lock properly. They are time locks and should be locked at dusk. There is always a problem with people propping gates open

with a rock. The East trail needs some work. Rec & Parks is still assessing how to perform repairs to the trail. The West trail stairs have been removed and they are trying to figure out the remedy. There will be some strengthening of the foot bridge. You can view the vending policy on the website. Rec & Parks has identified areas in the park where vending is legal. It's not allowed in the wilderness area of the park. HHNWC and Friends of Runyon are opposed to commercial vending in the park. Runyon bench donations have been put on hold for two years. Next meeting will be in Q1 2023.

**Board / Public Comment:** Michael Konik, Paul Jenkins, Richard Klug

- iii. **Installation of temporary portable restrooms at appropriate lower park location to address emergent health and safety concerns within Runyon Cyn. (CD4 and LA Rec & Parks presenting)**

Jeffery Masino shared that a representative from Rec & Park should be participating in the meeting to explain the issue and answer questions regarding location of temporary portable restrooms.

#### 11. Area Committees Reports

- a) **AREA 3, AREA 4, AREA 5 and BUSINESS COMMITTEE Joint Meeting: Brian Dyer Area 3 Chair, Lisa Scott Area 4 Chair, Charles Coker Area 5 Oren Katz Business Chair.** Brian Dyer shared there was a meeting held to discuss what Stratiscope is doing. In holding meetings, by the end of the bowl season, they increased from 14-26 traffic control officers. They are still working on reversible lanes and will be coming back with data after Gibson Transportation does their study. Stakeholders were never asked about closures at Camrose and Milner. Ultimately it will be CD4 decision if the closures continue. Chris is working with Senator All and Portantino to change the law that was instigated by Whitley Heights when they tried to close off their streets and will be ringing this info back to the board. Brian, Oren and Ethan have been working with the Dream Hotel and other businesses because rooftops have been creating so much noise in the hills. Ethan Weaver is looking at ways to try and prosecute them. An area 3 YouTube channel has been created to post videos of issues. The Dorothy and Benjamin Smith Park on Franklin renovation. Hollywood Blvd will be closed for 2 weeks for 2 movie premiers and the Christmas Parade.

- i. **UPDATE:** Joint Committee Meeting of the HHWNC November 10, 2022.

- Hollywood Bowl traffic mitigation update
- Hollywood business rooftop noise mitigation progress
- Dorothy & Benjamin Smith Park renovation update
- Stakeholder concerns

**Board / Public Comment:** Jeffery Masino

12. **General Public Comment on Non-Agenda Items** – Comments from the public on non-agenda items within the Board's subject matter jurisdiction. No discussion allowed. Public comments are limited to 2 minutes per speaker.

**Tony Villanueva, is looking for help on a community issue. CD4 painted utility boxes and now they've been painted with Graffiti. He's been trying to get CD4 to correct. He would appreciate assistance in getting the issue corrected.**

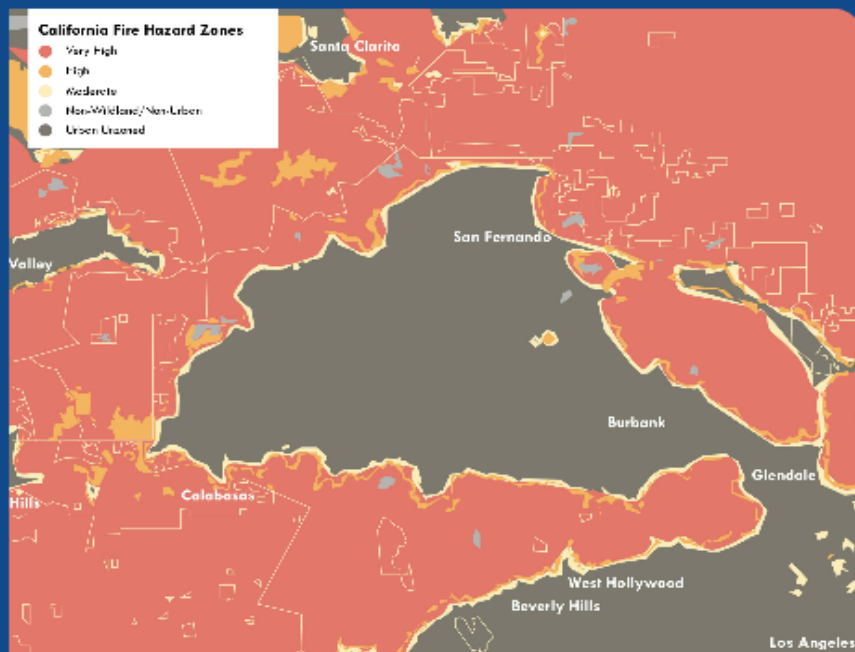
### 13. Adjournment at 8:42 PM

Name (Alphabetical by First Name)	Title	Officer of the Board?	ROLL CALL Quorum = 12 Board Members		MOTION #1 Brought by: Anastasia Mann Seconded by: Stuart Ross	MOTION #2 Brought by: Anastasia Mann Seconded by: Stuart Ross	MOTION #3 Brought by: Anastasia Mann Seconded by: Brian Dyer	MOTION #4 Brought by: Anastasia Mann Seconded by: Kyrstin Munson
			Arrival Time (If Arriving After Meeting Begins)	Departure Time (If leaving before the meeting adjourns)	The Board approves the October 19, 2022 Board Meeting Minutes Minutes	HHWNC supports the Wildlife Ordinance subject to the following conditions:  1) TRASH ENCLOSURES (District-Wide Regulation (J) - Requiring all trash and recycling receptacles be stored inside a building or within an enclosed structure is unnecessary. Wildlife Ordinance (WO) Reg (j) must be changed to re-enforce that these receptacles be stored on private property in a secure area off the street and be maintained in good condition. Over the many years these receptacles have been in use, no one has reported to us any problems with wildlife	The Board of the Hollywood Hills West NC approves the October 2022, Monthly Expenditure Report submitted by Treasurer Matt Shichtman	In order to ensure that Runyon Cyn Park remains an urban wilderness area park, the HHWNC remains opposed to the recent decision from Council District 4 and Los Angeles Rec & Parks to allow commercial vending in lower Runyon Canyon Park in any form or location. Our position is supported through numerous public meetings discussing the matter and input from stakeholders, which resulted in our previous letter dated March 16, 2022 (attached).
Anastasia Mann	President	Yes	6:00 PM	8:42 PM	Yes (For)	Yes (For)	Yes (For)	Yes (For)
Brian Dyer	Area 3 Chair	No	6:00 PM	8:42 PM	Yes (For)	Yes (For)	Yes (For)	Yes (For)
Charles Coker	Area 5 Chair	No	6:00 PM	8:42 PM	Yes (For)	Yes (For)	Yes (For)	Yes (For)
Cheryl Holland	Environment Chair	No	6:00 PM	8:42 PM	Yes (For)	Yes (For)	Yes (For)	Yes (For)
Chris Wintrose	Community Enrichment Chair	No			Absent	Absent	Absent	Absent
Daniel Savage	Area 1 Chair	No	6:00 PM	8:42 PM	Yes (For)	Yes (For)	Yes (For)	Yes (For)
Darnell Tyler	Secretary	Yes	6:00 PM	8:42 PM	Yes (For)	Yes (For)	Yes (For)	Yes (For)
Jane Crockett	Second Vice President	Yes	6:00 PM	8:42 PM	Yes (For)	Yes (For)	Yes (For)	Yes (For)
Jeff Straebler	Area 2 Chair	No	6:00 PM	8:42 PM	Yes (For)	Yes (For)	Yes (For)	Yes (For)
Jeffrey Masino	Parks and Open Space Chair	No	6:00 PM	8:42 PM	Yes (For)	Yes (For)	Yes (For)	Yes (For)
Johua Sliwa	Infrastructure Chair	No	6:00 PM	8:42 PM	Yes (For)	No (Against)	Yes (For)	Yes (For)
Kyle (Mihail) Naumov	Outreach/Public Events Chair	No	6:00 PM	8:42 PM	Yes (For)	Yes (For)	Yes (For)	Yes (For)
Kyrstin Munson	Transportation Chair	No	6:00 PM	8:33 PM	Yes (For)	Yes (For)	Yes (For)	Yes (For)
Lincoln Williamson	Area 7 Chair	No	6:00 PM	8:42 PM	Yes (For)	Yes (For)	Yes (For)	Yes (For)
Lisa Scott	Area 4 Chair	No			Absent	Absent	Absent	Absent
Mary Barber	Area 6 Chair	No	6:00 PM	8:42 PM	Yes (For)	Yes (For)	Yes (For)	Yes (For)
Matt Shichtman	Treasurer	Yes	6:00 PM	8:42 PM	Yes (For)	Yes (For)	Yes (For)	Yes (For)
Michael Konik	Housing Chair	No	6:00 PM	8:42 PM	Yes (For)	Yes (For)	Yes (For)	Yes (For)
Oren Katz	Business Chair	No	6:00 PM	8:42 PM	Yes (For)	Yes (For)	Yes (For)	Yes (For)
Paul Jenkins	Public Safety Chair	No	6:00 PM	8:42 PM	Yes (For)	Yes (For)	Yes (For)	Yes (For)
Richard Klug	Area 9 Chair	No	6:00 PM	8:42 PM	Yes (For)	No (Against)	Yes (For)	Yes (For)
Serra Aladag	Area 8 Chair	No	6:00 PM	8:42 PM	Yes (For)	Yes (For)	Yes (For)	Yes (For)
Stuart Ross	First Vice President	Yes	6:00 PM	8:42 PM	Yes (For)	Yes (For)	Yes (For)	Yes (For)
TOTAL ROLL CALL			21		TOTALS BELOW	TOTALS BELOW	TOTALS BELOW	TOTALS BELOW
TOTAL	Yes (For)				21	19	21	21
TOTAL	No (Against)				0	2	0	0
TOTAL	Absent				2	2	2	2
TOTAL	Abstain				0	0	0	0
TOTAL	Ineligible				0	0	0	0
TOTAL	Recused				0	0	0	0

# Los Angeles Fire Safe Council

## LEARN. PREPARE. SURVIVE.

EDUCATION, AWARENESS, TRAINING,  
AND TOOLS TO REDUCE WILDFIRE RISK.  
[mysafela.org/wildfire](https://mysafela.org/wildfire)  
[lafd.org/wildfire](https://lafd.org/wildfire)



Los Angeles County is the third highest at-risk community in the United States when it comes to properties at risk from wildfire. With more than 500,000 properties that may be impacted, this program is essential for anyone living in canyons and hills throughout L.A.



Get the **411**, the **Tools**,  
and the **Help** to make  
L.A. safer from wildfire.

THIS PROGRAM  
IS IDEAL FOR:

Residents  
Elected Officials  
Fire Collaboratives  
FireWise USA groups  
Fire Safe Councils  
Fire Departments



## YOU'RE INVITED!

### Attend a virtual meeting!

JOIN THE L.A. WILDFIRE RESILIENCE ALLIANCE! (A MYSAFE:LA & LAFD COLLABORATION!)

The MySafe:LA Fire Safe Council meets on the third Thursday of each month - commencing at 7PM and typically lasting for 90 minutes. You'll learn about the history of important wildfires, see presentations on wildfire mitigation, home hardening, evacuation, and how to be better prepared.

Don't miss out on this important public safety initiative. Join us and let's get started on making your neighborhood better protected from wildfire.

Visit the MySafe:LA website to see (and download) the agenda for each month (typically published 1 week before the scheduled date).

The MySafe:LA Fire Safe Council for Los Angeles is supported by the California Fire Safe Council, and is intended for residents in the greater Los Angeles region. All content, unless otherwise specified is ©2022 by The Safe Community Project. All Rights reserved.  
[www.mysafela.org/wildfire](https://www.mysafela.org/wildfire)



MOTOROLA SOLUTIONS  
FOUNDATION

**ORDINANCE NO. \_\_\_\_\_**

An ordinance amending Section 42.13 of the Los Angeles Municipal Code to authorize creation of a Vending Program consistent with state law, amending Sections 42.00(b), 42.00(b)(5), 42.15.I, 63.44.B.3 and 66.44.R, deleting Sections 41.43 and 42.00(m), adding Sections 42.15.D.8 and 66.34.B.3(i) and deleting Article 11 of Chapter 13 of the Los Angeles Administrative Code.

**WHEREAS**, a well-regulated vending program would enliven the City's streetscape by creating a vibrant marketplace;

**WHEREAS**, because vending has a relatively low barrier to entry, vending encourages entrepreneurship;

**WHEREAS**, providing economic opportunity for people to support themselves and their families is one of the most important goals for the City;

**WHEREAS**, there is a need to regulate the sale of food and merchandise in the public right-of-way and in parks to protect the public's health, safety and welfare;

**WHEREAS**, vending within 500 feet of popular tourist attractions and concert and sport venues on event days impacts pedestrian, tourist and vendor safety due to overcrowding on sidewalks, which results in pedestrians walking in the street and along the sidewalk to keep moving forward. These venues also experience a high amount of traffic, affecting the safety of pedestrians and motorists, due to a high concentration of visitors at one time;

**WHEREAS**, El Pueblo de Los Angeles Historical Monument is listed on the National Register of Historic Places because of its status as the birthplace of the City of Los Angeles, and El Pueblo is visited by two million tourists annually who are already served by more than 70 vendors, many of whom are the descendants of the original El Pueblo merchants;

**WHEREAS**, pursuant to Los Angeles Municipal Code Section 42.15.B, the space limitations, high volume of tourists and historic presence of First Amendment protected vending on the Venice Beach Boardwalk requires a ban on commercial vending to protect the health, safety and welfare of the public;

**WHEREAS**, requiring licenses and permits to vend on sidewalks and parks benefits the health and safety of the public because it increases vendor accountability in following the City's rules and regulations by identifying vendors out of compliance with the City's vending program and protects vendors assigned to vend in certain locations;

**WHEREAS**, regulation of vending benefits the City as a whole as it leads to orderly commerce; and



**WHEREAS**, the City Council seeks to create a vending program which will provide regulation of sidewalk and park vendors in Los Angeles.

**NOW, THEREFORE,**

**THE PEOPLE OF THE CITY OF LOS ANGELES  
DO ORDAIN AS FOLLOWS:**

Section 1. Section 41.43 of the Los Angeles Municipal Code is deleted.

Sec 2. Section 42.00(b) of the Los Angeles Municipal Code is amended to replace the title and amend the first sentence to read as follows:

(b) **First Amendment Protected Vending.** Sections 42.13.A through 42.13.C and E of this Code do not apply to First Amendment protected vending as set forth below:

Sec. 3. Section 42.00(b)(5) of the Los Angeles Municipal Code is amended to read as follows:

(5) **Penalty.** Any violation of this Subsection (b) shall be punishable pursuant to Section 42.13.D. of this Code.

Sec. 4. Section 42.00(m) of the Los Angeles Municipal Code is deleted.

Sec. 5. Section 42.13 of the Los Angeles Municipal Code is amended in its entirety to read as follows:

**SEC. 42.13. SIDEWALK VENDING PROGRAM.**

A. **Definitions.** For purposes of this section, the following words or phrases shall have the following meanings:

1. **Citation.** An Administrative Citation issued pursuant to Article 1.2 of Chapter 1 of this Code.

2. **City.** The City of Los Angeles, a municipal corporation.

3. **Food.** Any type of edible substance or beverage.

4. **Goods or Merchandise (Merchandise).** Any item that is not Food.

5. **Park.** A "park" shall include every public park or other recreational facility in the City of Los Angeles which is owned, controlled, operated or managed by the Board of Recreation and Parks Commissioners.

6. **Person or Persons.** One or more natural persons, individuals, groups, businesses, business trusts, companies, corporations, joint ventures, joint stock companies, partnership, entities, associations, clubs or organizations composed of two or more individuals (or the manager, lessee, agent, servant, officer or employee of any of them), whether engaged in business, nonprofit or any other activity.

7. **Rules and Regulations.** Detailed requirements concerning the Vending Program meant to clarify and aid in the administration and enforcement of this section.

8. **Sidewalk.** Any surface in the public right-of-way intended for use by pedestrians.

9. **Vending Program.** The Vending Program regulates Vendors on Sidewalks and in Parks for the sale of Food or Merchandise.

10. **Vend, Vends or Vending.** To sell, offer for sale, expose or display for sale, solicit offers to purchase, or to barter Food or Merchandise, or to require someone to negotiate, establish or pay a fee before providing Food or Merchandise, even if characterized as a donation.

11. **Vendor.** A Person who Vends.

B. **Administration.**

1. Rules and Regulations to implement the Vending Program on Sidewalks shall be developed and recommended by the Department of Public Works, Bureau of Street Services. The Rules and Regulations for Sidewalks shall be approved by the Board of Public Works and adopted by the City Council through resolution. The Rules and Regulations to implement the Vending Program in Parks shall be developed and approved by the Board of Recreation and Parks Commissioners and adopted by the City Council through resolution. The Bureau of Street Services and the Department of Recreation and Parks shall post the Rules and Regulations on their websites.

2. The Bureau of Street Services or its designee is authorized to issue Licenses and Permits for Vending Food or Merchandise and the use of carts on Sidewalks. In consultation with the Board of Recreation and Parks Commissioners, the Bureau of Street Services or its designee is authorized to issue Licenses and Permits for Vending Food or Merchandise and the use of carts in Parks.

3. On or after January 1, 2020, Vending without a license or cart permit shall be unlawful. Before the City makes available licenses and cart

permits to Vendors on or after January 1, 2020, Vendors must Vend in accordance with this section and the Rules and Regulations.

4. The City Council shall select a vending service provider through a competitive process, consistent with City law. The Bureau of Street Services shall monitor and assist the vending service provider with its duties and responsibilities.

**C. Restricted Vending Locations.**

1. The City may establish through the adoption of Rules and Regulations certain limited areas where Vending may be restricted or prohibited. The Bureau of Street Services shall determine restrictions or prohibitions on Sidewalk Vending based directly on objective health, safety and welfare concerns. The Department of Recreation and Parks shall determine restrictions or prohibitions on Park Vending based on whether it is: 1) directly related to objective health, safety or welfare concerns; 2) necessary to ensure the public's use and enjoyment of natural resources and recreational opportunities; 3) necessary to prevent an undue concentration of commercial activity that unreasonably interferes with the scenic and natural character of the Park; or 4) necessary to comply with a condition in a deed conveying the property to the City. These restrictions or prohibitions shall be detailed in the Rules and Regulations and adopted by the City Council through resolution. For purposes of this section, perceived community animus or economic competition does not constitute an objective health, safety or welfare concern, pursuant to applicable state law.

2. Restricted Vending locations, as well as all conditions applicable in each restricted Vending location, shall be detailed in the Rules and Regulations and include, but are not limited to, the following:

(a) Vending is prohibited within the immediate vicinity of an area designated for a temporary special permit issued by the City, provided that any notice, business interruption mitigation, or other rights provided to affected businesses or property owners under the City's temporary special permit are also provided to a Vendor permitted to operate in the area, if applicable. For purposes of this paragraph, a temporary special permit is a permit issued by the City for the temporary use of, or encroachment on, the sidewalk or other public area, including, but not limited to, an encroachment permit, special event permit, or temporary event permit, for purposes including, but not limited to, filming, parades, or outdoor concerts. A prohibition on Vending pursuant to this paragraph shall only be effective for the limited duration of the temporary special permit.

(b) Vending is prohibited within 500 feet of: 1) the Hollywood Walk of Fame, Universal Studios and the El Pueblo de Los Angeles Historical Monument (as described in Chapter 25 of Division 22 of the Los Angeles Municipal Code); 2) Dodger Stadium, the Hollywood Bowl, the Staples Center and the LA Coliseum on event days; and 3) any other venue as determined by the Board of Public Works or Board of Recreation and Parks Commissioners and published in the Rules and Regulations.

(c) Vending at Venice Beach is limited to First Amendment protected expressive activities as set forth in Section 42.15.A.

3. The procedure for measuring the 500 foot vending restriction shall be specified in the Rules and Regulations. The Department of Public Works, Bureau of Engineering shall develop interactive maps available to the public disclosing locations with any restriction on Vending.

**D. Enforcement.**

1. A Vendor who is issued a Citation shall be subject to the following fines:

(a) Vending which violates a requirement in this section or in the Rules and Regulations, other than failure to possess a valid license or permit:

(1) An administrative fine of \$100 for a first violation.

(2) An administrative fine of \$150 for a second violation.

(3) An administrative fine of \$200 for a third violation and each subsequent violation.

(4) A violation occurring after 12 consecutive months with no violation shall be considered a first violation.

(5) A Vendor's license and/or permit may be revoked or suspended for the remainder of its term upon a fourth or subsequent violation.

(b) Vending without a valid license or permit:

(1) An administrative fine of \$250 for a first violation.

(2) An administrative fine of \$500 for a second violation.

(3) An administrative fine of \$1000 for a third violation and each subsequent violation.

(4) A violation occurring after 12 consecutive months with no violation shall be considered a first violation.

(5) The administrative fines listed in this paragraph may be reduced from \$250 to \$100, \$500 to \$150 and \$1000 to \$200 upon submission of proof of license and/or permit to the City Attorney's ACE citation processing center, as specified in the Rules and Regulations.

2. Additional fines, fees, assessments, or any other financial conditions beyond those authorized in Subsection D.1 shall not be assessed.

3. Unless otherwise specified herein, all Citations issued for violations of this section and the Rules and Regulations shall be enforced by the provisions set forth in Article 1.2 of Chapter 1 of this Code.

4. When issuing a Citation, the adjudicator shall take into consideration the Vendor's ability to pay the fine using the criteria described in Subdivision (a) or (b) of California Government Code Section 68632. Notice shall be given to the Vendor of his or her right to request an ability-to-pay determination and instructions or other materials for requesting an ability-to-pay determination shall be available. The Vendor may request an ability-to-pay determination at the adjudication stage or while the citation remains unpaid, including when a citation is delinquent or has been referred to a comprehensive collection program. If the Vendor meets the criteria set forth herein, the City shall accept, in full satisfaction, 20 percent of the administrative fine, imposed pursuant to Subsection D.1.

E. **Services.** Unpermitted vending of services or anything other than Food or Merchandise in the City is unlawful and subject to the provisions of Section 11.00 of the Los Angeles Municipal Code. Vending of services is unlawful even if the vending of services is combined with the Vending of Food or Merchandise, and even if the services are deemed to be free of charge with the purchase of Food or Merchandise.

F. **Extortion.** Any extortion of a Vendor will be punishable under Section 518 of the California Penal Code and any attempted extortion of a Vendor will be punishable under Section 524 of the California Penal Code.

G. **Severability.** If any provision of this ordinance is found to be unconstitutional or otherwise invalid by any court of competent jurisdiction, that invalidity shall not affect the remaining provisions of this ordinance that can be implemented

without the invalid provisions and, to this end, the provisions of this ordinance are declared to be severable. The City Council hereby declares that it would have adopted this ordinance and each provision hereof irrespective of whether any one or more of the provisions are judicially determined to be invalid, unconstitutional or otherwise unenforceable.

Sec. 6. A new Section D.8 is added to Section 42.15 of the Los Angeles Municipal Code to read as follows:

8. Section 42.13 is not applicable to the First Amendment protected vending listed in this section.

Sec. 7. Section 42.15.I of the Los Angeles Municipal Code is amended to read as follows:

I. **Violations.** Any violation of this section shall be punishable pursuant to Section 42.13.D. of this Code.

Sec. 8. Section 63.44.B.3 of the Los Angeles Municipal Code is amended to read as follows:

3. **Vending.** Vending in a public Park is governed by Section 42.13, except First Amendment protected vending as specifically allowed below:

Sec. 9. Section 63.44.B.3(i) is added to the Los Angeles Municipal Code to read as follows:

(i) **Violations.** Violations of Subsection B.3 are governed by Section 42.13.D of this Code.

Sec. 10. Section 63.44.R of the Los Angeles Municipal Code is amended to read as follows:

R. **Violations.** Except for Subsection 63.44.B.3, a violation of this subsection is subject to the provisions of Section 11.00 of the Los Angeles Municipal Code.

Sec. 11. Article 11 of Chapter 13 of the Los Angeles Administrative Code is deleted.

Sec. 12. **URGENCY CLAUSE.** The City Council finds and declares that this ordinance is required for the immediate protection of public peace, health and safety for the following reason: The California legislature adopted a new law, effective on January 1, 2019, regulating vending statewide. The state law provides that local authorities may adopt additional vending regulations restricting or prohibiting vending under certain circumstances. The City Council finds that additional vending regulations are needed to




be operational by January 1, 2019, to preserve the health, safety and welfare of the public. For this reason, the ordinance shall become effective upon publication pursuant to Los Angeles Charter Section 253.

Sec. 13. The City Clerk shall certify to the passage of this ordinance and have it published in accordance with Council policy, either in a daily newspaper circulated in the City of Los Angeles or by posting for ten days in three public places in the City of Los Angeles: one copy on the bulletin board located at the Main Street entrance to the Los Angeles City Hall; one copy on the bulletin board located at the Main Street entrance to the Los Angeles City Hall East; and one copy on the bulletin board located at the Temple Street entrance to the Los Angeles County Hall of Records.

Approved as to Form and Legality

MICHAEL N. FEUER, City Attorney

By   
BASIA JANKOWSKI  
Deputy City Attorney

Date November 15, 2018


File No. \_\_\_\_\_


M:\GENERAL COUNSEL DIVISION\ORDINANCES AND REPORTS\ORDINANCES - DRAFT\Ord. 1 LAMC 42.13 - draft vending ord w permits 11-14-18.docx

I hereby certify that the foregoing ordinance was passed by the Council of the City of Los Angeles, **by a vote of not less than three-fourths** of all its members.

CITY CLERK

MAYOR





Ordinance Passed 11/28/2018

Approved 11/30/2018

Published Date: 12/06/2018

Ordinance Effective Date: 12/06/2018

Council File No.: 13-1493-S5



March 16, 2022

City of Los Angeles  
Department of Recreation and Parks  
221 North Figueroa Street, Suite 350  
Los Angeles, CA 90012

Re: Shielding commercial operations inside Runyon Cyn Park within the parameters of SB 946

The Hollywood Hills West Neighborhood Council is one of the certified Neighborhood Councils in the City of Los Angeles. At a regularly scheduled board meeting on Wednesday, March 16, 2022, the topic of shielding commercial operations inside Runyon Cyn Park within the parameters of SB 946 was considered and the following motion passed 18 yay - 0 nay.

**Motion:** In order to ensure that Runyon Cyn Park remains an urban wilderness area park, the HHWNC requests that the Los Angeles Rec & Parks advocate, via a motion to the LA Parks Commission, a restriction / prohibition on Park Vending within Runyon Cyn Park, based on the provisions of LA City Ordinance 185900, specifically that 1) vending restrictions are directly related to objective health, safety or welfare concerns for parkgoers (vending activities often literally block emergency egress, ingress); 2) they are *necessary to ensure the public's use and enjoyment of natural resources* and recreational opportunities which would be impacted without them; 3) that these restrictions are necessary to prevent an undue concentration of commercial activity that *unreasonably interferes with the scenic and natural character of the Park*, and 4) that vending restrictions follow the 1986 Runyon Canyon Master Plan and Design Guidelines requiring the park be foremost a place for a wilderness experience. This motion is made with the support of the Los Angeles City Department of Recreation and Parks.

Respectfully submitted,

Anastasia Mann, President  
Hollywood Hills West Neighborhood Council

Cc:  
Stefanie Smith [stefanie.smith@lacity.org](mailto:stefanie.smith@lacity.org)  
Anthony-Paul (AP) [Diaz.ap.diaz@lacity.org](mailto:Diaz.ap.diaz@lacity.org)  
Sean Hinton [sean.hinton@lacity.org](mailto:sean.hinton@lacity.org)  
Mehmet Berker [mehmet.berker@lacity.org](mailto:mehmet.berker@lacity.org)  
Jeffrey Masino [parkschair@hhwnc.org](mailto:parkschair@hhwnc.org)  
Darnell Tyler [secretary@hhwnc.org](mailto:secretary@hhwnc.org)  
Mary Yarber [area6chair@hhwnc.org](mailto:area6chair@hhwnc.org)  
Brian Dyer [area3chair@hhwnc.org](mailto:area3chair@hhwnc.org)

7095 Hollywood Blvd, Box 1004 Los Angeles, CA 90028-8911

**Recreation and Parks - Rules & Regulations  
for vending food and commercial items in LA City Parks**

**WHEREAS**, the Department of Recreation and Parks (RAP) manages over 450 parks, 170 recreational facilities, golf courses, trails, beaches, museums, sites and facilities; and

**WHEREAS**, these collective sites include every public park, roadside rest area, playground, zoological garden, ocean, beach, museum, house, community garden or other recreational facility area, together with any parking lot, reservoir, pier, swimming pool, golf course, court, field, bridle path, trail, or other recreational facility, or structure thereon, in the City of Los Angeles which is owned, controlled, operated or managed by the Department of Recreation and Parks; and

**WHEREAS**, the City of Los Angeles has approximately 4 million residents and nearly 50 million annual visitors; and

**WHEREAS**, RAP desires to maintain its parks, open spaces and facilities as safe, well-programmed and accessible sites; and

**WHEREAS**, RAP desires to protect public safety and secure access while protecting the right of all people to visit and enjoy our public parks; and

**WHEREAS**, the California Legislature has adopted a statewide law (SB 946) allowing for commercial street vending of food and commercial items on sidewalks, including parks; and

**WHEREAS**, local park agencies may adopt vending rules and regulations in compliance with SB 946, including progressive administrative, non-criminal penalties; and

**WHEREAS**, a local park agency may restrict vendors to certain areas within a park where there is an objective health, safety or welfare concern; and

**WHEREAS**, a local park agency may limit the number of vendors to operate in a park where there is an objective health, safety or welfare concern; and

**WHEREAS**, a local park agency may restrict hours of operation for vendors which are not unduly restrictive; and

**WHEREAS**, a local park agency may require vendors to comply with sanitary conditions; and

**WHEREAS**, a local park agency may require vendors to obtain and possess State, County and City of Los Angeles permits; and

**WHEREAS**, a local park agency may require vendors to comply with the American with Disabilities Act and other disability access standards; and

**WHEREAS**, a local park agency may prohibit stationary sidewalk vendors from vending in parks park where it has signed an agreement for concessions that exclusively permits the sale of food or merchandise to a concessionaire; and

**WHEREAS**, a local park agency may restrict or prohibit sidewalk vendors within the immediate vicinity of an area where it has issued a temporary special permit for purposes including, but not limited to, filming, parades, festivals, concerts, movie nights, special events, carnivals, running events or other Department approved, temporarily permitted activities.

**WHEREAS**, the Board of Recreation and Parks Commissioners finds and declares that the following rules & regulations are:

- (i) Directly related to objective health, safety, or welfare concerns;
- (ii) Necessary to ensure the public's use and enjoyment of natural resources and recreational opportunities; and/or
- (iii) Necessary to prevent an undue concentration of commercial activity that unreasonably interferes with the scenic and natural character of the park; and

**WHEREAS** SB 946 does not restrict RAP from adopting rules and regulations for the prohibition of unauthorized or non-permitted commercial services in parks.

**NOW THEREFORE, THE DEPARTMENT OF RECREATION OF PARKS ESTABLISHES THE FOLLOWING RULES AND REGULATIONS RELATED TO OBJECTIVE HEALTH, SAFETY AND WELFARE CONCERNS FOR VENDING OF FOOD AND COMMERCIAL ITEMS IN ALL CITY PARKS:**

**Time, Place & Manner**

1. As used in these Rules and Regulations, "Vend," "Vending" and "Vendor" shall have the same meaning as defined in Los Angeles Municipal Code Section 42.13.A.
2. Vending is restricted to non-motorized conveyances, stands, or pushcarts, which must be not more than 8 feet in length and not more than 3 feet in depth, including wheels, axles and other appurtenances.
3. Vendors shall not leave their vending conveyances, stands, or pushcarts unattended or unlocked. All vending conveyances, stands, or pushcarts shall have safety locks on their wheels.
4. Vending shall only be allowed at parks during their normal operating hours.
5. Vending shall cease 30 minutes before the park's closing time to allow for clean-up and to ensure timely clearance of the vendor and patrons from park property. Vendors shall remove all vending equipment each day before the park closes.



6. Vending shall be restricted to paved pathways or designated paved walking areas only. Vendors shall ensure that such pathways are not blocked, allowing for pedestrian and wheelchair/ADA clearance.
7. Vending is not allowed on grass, trails, or dirt paths within a park or in parking lots or streets owned and operated by RAP.
8. Vendors are prohibited from using any parking stall or designated parking area for vending conveyances, stands, or pushcarts to sell food or merchandise.
9. Vending is not allowed in RAP maintenance or storage yards.
10. Stationary Vendors are prohibited from selling food or merchandise in parks or facilities that have exclusive, signed concession agreements. (See Attachment A)
11. Vending is prohibited within 100 feet of any building, recreation center, bathroom, structure or playground.
12. Vendors are prohibited from vending within 500 feet of any school site, camp, youth activity center or senior center located on park property.
13. Notwithstanding the above rule, due to limited egress and ingress at the following venues, the abundance of heavy visitor traffic and, with respect to the Greek Theatre and Griffith Observatory, exclusive food and merchandise concessionaires, vending is prohibited as follows:
  - a. Within 2500 feet of the Greek Theatre on concert and event nights (See Attachment B);
  - b. Within 2500 feet of the Griffith Observatory or the Griffith Observatory's upper parking lot (See Attachment B); and
  - c. Anywhere in Elysian Park from three hours before the start until three hours after the end of all events at Dodger Stadium, including baseball games, concerts and races.
14. No vending conveyance, stand, or pushcart shall touch, lean against, or be affixed to any lamp post, parking meter, mail box, traffic signal, picnic table, fire hydrant, tree, plant, planter box, rock formation, bench, bus shelter, or trashcan.
15. Vending is prohibited within 5 feet of park benches or other park furniture and from within 10 feet of any crosswalk or ADA access ramp.
16. Vending is prohibited within 25 feet of any park fountain, statue, monument, or art installation.





17. Vending is prohibited in any park deeded, granted or otherwise gifted to the City with a restriction prohibiting commercial activity in the specified park. (Currently the only park with such a restriction is: Leimert Park).
18. No vendor shall vend anything that is placed immediately on a paved pathway or designated paved walking area, or on a blanket, box, or board placed immediately upon such surface.
19. Vendors are prohibited from displaying off-site advertising.
20. Vendors are prohibited from playing or operating any device to produce music or amplified sound for advertising or commercial purposes.

### **Capacity**

21. The number of vendors per park shall be limited to: 2 vendors per acre and no vendor may vend within 25 feet of another vendor. (See Attachment C) RAP retains the right, as authorized by the Los Angeles City Council, to adjust the number of vendors allowed per acre for any individual park based on specific or unique physical characteristics of that park, which impact the amount of usable park space (e.g. lakes, hillsides or historical use or data that reflect an abundance of events or propensity to overly commercialize or impact park use).
22. The right to vend in a park shall be determined on a first come, first served basis until capacity is reached.
23. Vendors must keep accurate and contemporaneous logs of entrance and park departure times and must make those logs available to City staff immediately upon request.

### **Prohibitions on Vending During Temporary Permitted Events & Exclusive Concession Areas**

24. Vending is prohibited during any park permitted filming, festival, concert, movie night, special event, carnival, parade, running event or other Department approved, temporarily permitted activity.
25. Vendors are prohibited from vending 500 feet from any permitted farmer's market or swap meet.

### **Requirements for Sanitary, Safety and Clean Conditions**

26. Vendors must ensure that their vending activities and conveyances are clean and sanitary and in compliance with all rules and regulations of the Los Angeles County Health Department.

27. Vendors are responsible for clean-up and removal of any food item, package, refuse, waste, litter or any items or materials occurring because of or related to their food and merchandise sales.
28. Vendors are prohibited from placing any liquid or solid waste in park trashcans. Vendors are prohibited from dumping ice on park property.
29. Vendors must bring their own vermin-proof trash receptacles and remove any and all waste, refuse and litter collected or discarded as a result of preparing, selling or consuming food items or merchandise in the park.
30. Vendors are prohibited from hooking up to or using any water or electrical or gas outlets for the sale of their food or merchandise.
31. Vendors shall not sell or offer any unsanitary, unsafe, dangerous or harmful food, beverage or merchandise.
32. In addition to prohibitions on the sale of alcohol, ammunition, animals, counterfeit goods, firearms, or tobacco, which exist in local, state or federal law, by these Rules and Regulations, vendors are prohibited from selling or offering any harmful or dangerous items, such as archery equipment, knives, or sling shots, or any objects that appear to be weapons, such as squirt guns, toy guns, or toy knives.

#### **Requirements to Possess, Maintain & Display Permits**

33. Vendors must maintain, possess and display or show all local authority permits required by the State, County or City of Los Angeles.
34. Nothing in these rules shall restrict or prohibit the expression of any traditional speech or vending of expressive items such as newspapers, leaflets, pamphlets, bumper stickers, patches and/or buttons.
35. Nothing in these rules authorizes vending of personal services, whether free or for sale, including but not limited to boot camps, massage services, yoga, dog training, animal rides, petting zoos or sports/fitness classes.

#### **Fines & Violations**

36. Violations of these rules and regulations shall be punishable as non-criminal fines under the City's Administrative Citation Enforcement (ACE) pursuant to Los Angeles Municipal Code Section 42.13D.

37. The Department of Recreation and Parks reserves the right to amend, change or alter any of these rules in conformance with local and state law at any time and as needed.





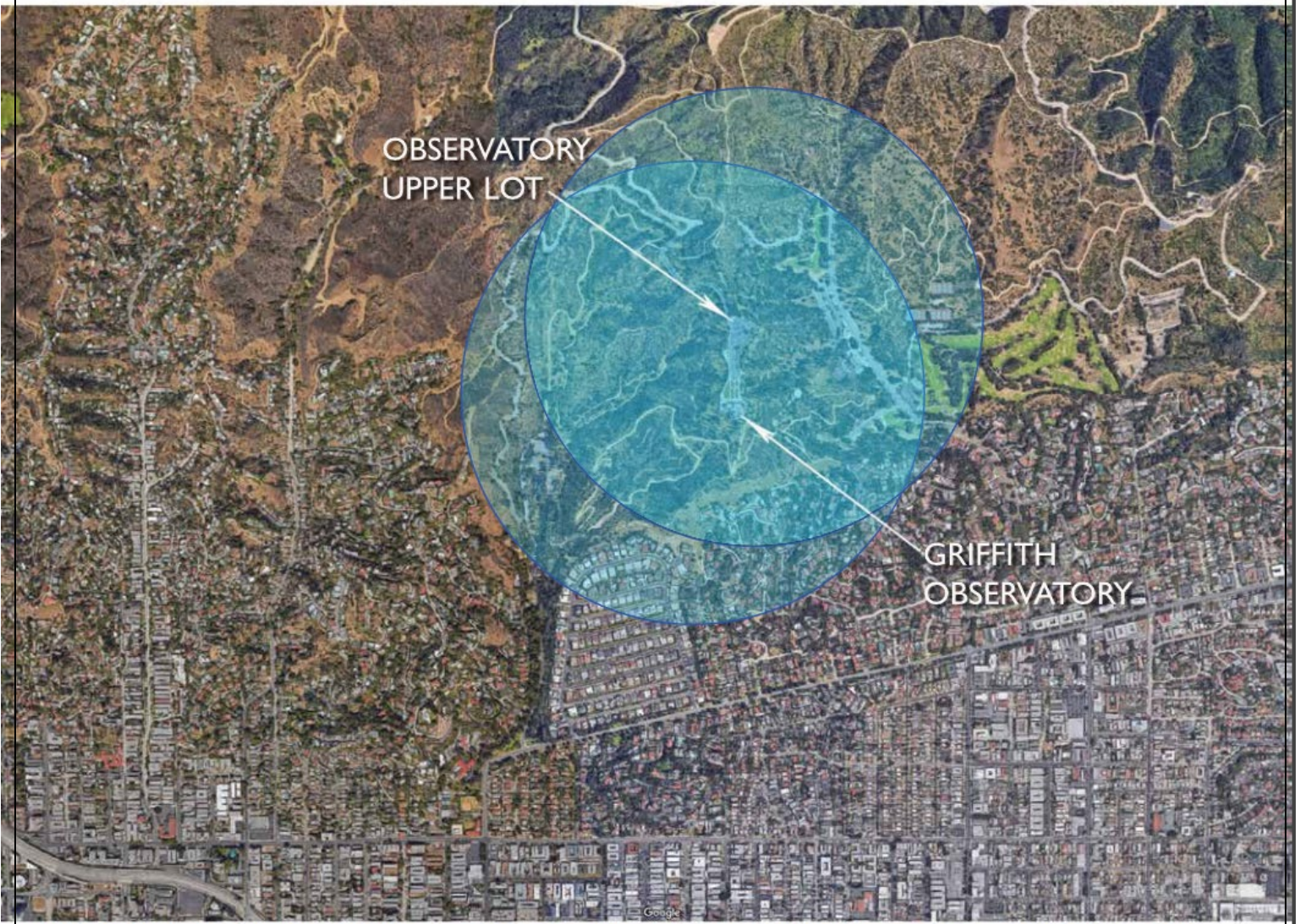


GREEK THEATRE

GREEK THEATRE 2500' RADIUS MAP







GRIFFITH OBSERVATORY & GREEK THEATRE VENDING 2500' RADIUS MAP



City of Los Angeles Department of Recreation and Parks  
CONCESSIONS CONTRACT WITH EXCLUSIVITY PROVISIONS

CONCESSIONAIRE	LOCATION	EXP DATE
SMG	Greek Theatre and Roosevelt Golf Concessions	10/31/23
Wolfgang Puck Catering and Events	Griffith Observatory Café	9/5/21
Monterey Concessions	Sherman Oaks Castle Park Food Service	Month-to month
Rowena Partners	Fern Dell Refreshment Stand (Trails)	8/13/19  (two 5-year options remain)
Kenneth Hong	Griffith Park Pony Ride Snack Stand	Month-to-month
Arete Vintage Reserve	Echo Park Boathouse Café	4/2/22
A.M. Best Foods	Los Feliz Golf Café	Month-to-month
Monterey Concessions	Griffith Golf Complex Restaurant	Month-to-month
Rancho Golf Restaurant, Inc	Rancho Park Golf Course Restaurant	Month-to-month
Monterey Concessions	Sepulveda Golf Complex Restaurant	Month-to-month
Campus Services	Penmar Golf Restaurant	Month-to-month
Payam Tavakoli and George Kevorkian dba The Lake House	Woodley Lakes Golf Restaurant, Lake Balboa Food Stand, and Balboa Tennis Courts Food Stand	Month-to-month
Travel Town Museum Foundation	Travel Town Gift Shop	9/12/27

November 2, 2018





## Park Property Listing (11/2/2018)

Park Property	Address	Rgn.	CD 1	CD 2	Acreage	Square feet
CRESCENT PLACE TRIANGLE	1646 S. CRESCENT PL.	P	11		0.02	871.200
AMOROSO TRIANGLE	AMOROSO PL. BTWN. OAKWOOD/SHELL AVES.	P	11		0.03	1,306.800
MARCO PLACE PARKWAY	MARCO COURT BTWN. LINCOLN/VENICE BLVDS.	P	11		0.03	1,306.800
MARCO TRIANGLE	MARCO PL. BTWN. OAKWOOD/SHELL AVES.	P	11		0.03	1,306.800
NOWITA TRIANGLE	NOWITA PLACE	P	11		0.03	1,306.800
ALISO TRIANGLE	1304 PLEASANT AVE.	M	14		0.04	1,742.400
GATEWAY TRIANGLE	LADERA DR. AT SUNSET BLVD.	P	05		0.04	1,742.400
NORMANDIE AND CORDOVA PARK (formerly West Adams Heights Pk)	1903 W. CORDOVA ST.	M	10		0.05	2,178.000
VALENCIA TRIANGLE	8TH & VALENCIA ST.	M	01		0.06	2,613.600
HARTLAND MINI-PARK	6830 N. WOODMAN AVE.	V	02		0.07	3,049.200
COUNTRY CLUB PARK HERITAGE PLAZA (formerly WILTON PLACE PARK)	1015 S. WILTON PL.	W	10		0.08	3,484.800
RINALDI PARK	18501 W. RINALDI ST.	V	12		0.08	3,484.800
111TH PLACE POCKET PARK	207 E. 111TH PL.	P	08		0.09	3,920.400
CURTIS (ROLLAND) PARK	1287 W. ROLLAND CURTIS PL.	P	08		0.09	3,920.400
KITTRIDGE MINI-PARK	6565 N. GREENBUSH AVE.	V	02		0.09	3,920.400
TRIANGLE PARK	652 W. MARR STREET	P	11		0.09	3,920.400
VALENCIA (ROSS) COMMUNITY PARK	EAST 1ST AND N. CHICAGO STREET	M	14		0.09	3,920.400
WALL STREET COMMUNITY PARK	8620 S. WALL ST.	P	09		0.09	3,920.400
MECCA AVENUE PARK	5250 N. MECCA AVE.	V	03		0.10	4,356.000
105TH STREET POCKET PARK	609 W. 105th St	P	08		0.11	4,791.600
4916 SOUTH MCKINLEY AVENUE POCKET PARK	4916 AND 4916 1/2 S. MCKINLEY AVE.	P	09		0.11	4,791.600
DREW ST.	3304 N. DREW ST.	G	13		0.11	4,791.600
E STREET	121 E. E STREET	P	15		0.11	4,791.600
MCKINLEY AVENUE	4916 S. MCKINLEY AVE.	G	09		0.11	4,791.600
ROSEWOOD GARDENS	7811 W. ROSEWOOD AVE.	M	05		0.11	4,791.600
61ST STREET POCKET PARK	139-141 E. 61st St	P	09		0.12	5,227.200
GRAPE STREET POCKET PARK	10726 S. GRAPE ST.	P	15		0.12	5,227.200
SAN JUAN GARAGE	215-217 E. SAN JUAN AVE.	L	11		0.12	5,227.200
76TH STREET POCKET PARK	833 W. 76th St	P	08		0.13	5,662.800
97TH STREET POCKET PARK	554 W. 97th St	P	08		0.13	5,662.800
BROADWAY PARK	5207 S. BROADWAY	P	09		0.13	5,662.800
CANAL PARK	401 LINNIE CANAL WALK	P	11		0.13	5,662.800
EAST WILMINGTON VEST-POCKET PARK	1300 E. "O" ST.	P	15		0.13	5,662.800
WASHINGTON IRVING POCKET PARK	4103 W. WASHINGTON BLVD.	M	10		0.13	5,662.800



Park Property	Address	Rgn.	CD 1	CD 2	Acreage	Square feet
4600 ORCHARD AVENUE POCKET PARK	4600 ORCHARD AVE.	P	09		0.14	6,098.400
AMISTAD POCKET PARK (formerly KAGEL POCKET PARK)	13116 W. KAGEL CANYON ST.	V	07		0.14	6,098.400
BELLAIRE AVENUE PARK	7980 N. BELLAIRE AVE.	V	02		0.14	6,098.400
VIA DOLCE PARK	3501-3507 S. VIA DOLCE	P	11		0.14	6,098.400
VERNON BRANCH LIBRARY POCKET PARK	4601 S. CENTRAL AVE.	P	09		0.15	6,316.200
ANGELES MESA PARK	4726 8TH AVE.	P	08		0.15	6,534.000
DENKER AND TORRANCE POCKET PARK	1490 W. TORRANCE BLVD.	P	15		0.15	6,534.000
FRANCIS AVENUE COMMUNITY GARDEN	2909 W. FRANCIS AVENUE	M	01		0.15	6,534.000
GAGE AND WESTERN PARK	1734 GAGE AVE.	P	08		0.15	6,534.000
TRASK TRIANGLE	TRASK AVE. AND WATERVIEW ST.	P	11		0.15	6,534.000
CIRCLE PARK (5TH AVE.)	76TH ST. AT GRAMERCY PL	P	08		0.17	7,405.200
CIRCLE PARK (GRAMERCY)	1975 W. 76TH ST.	P	08		0.17	7,405.200
LA MIRADA AVENUE PARK	5401 W. LA MIRADA AVE.	M	13		0.17	7,405.200
LEXINGTON AVENUE POCKET PARK	5523 W. LEXINGTON AVE.	M	13		0.17	7,405.200
MASCOT TRIANGLE	INTERSECTION OF MASCOT & PICKFORD STS.	M	10		0.17	7,405.200
WOODSIDE TRIANGLE	WOODSIDE DR. & MARMION WAY (3571 Pasadena Ave)	M	01		0.17	7,405.200
CYPRESS PARK LIBRARY	1150 CYPRESS AVE.	M	01		0.18	7,840.800
OLD CYPRESS PARK LIBRARY	3320 E. PEPPER AVE.	M	01		0.18	7,840.800
49TH STREET POCKET PARK	670 E. 49th St	P	09		0.19	8,276.400
CARLTON WAY PARK	5927 W. CARLTON WAY.	G	13		0.19	8,276.400
CENTRAL AVENUE JAZZ PARK	4222 S. CENTRAL AVE	P	09		0.19	8,276.400
LATHAM PARK	5308 S. LATHAM ST.	P	09		0.19	8,276.400
HOOVER-GAGE PARK	817 W. GAGE AVE.	P	09		0.21	9,147.600
MULHOLLAND VIEW SITE NO. 16	MULHOLLAND DRIVE & PARK LANE CIRCLE	V	05		0.21	9,147.600
WESSON (GLADYS JEAN) PARK	2508 WEST BLVD.	P	10		0.21	9,147.600
BUNDY TRIANGLE	1500 S. BUNDY DR.	P	11		0.22	9,583.200
LARISSA PARKWAY	3305 W. LARISSA DR.	M	13		0.22	9,583.200
SELMA PARK	6567 W. SELMA AVE.	M	13		0.22	9,583.200
LITTLE GREEN ACRES PARK	10420 S. VERMONT AVE.	P	08		0.23	10,018.800
VERMONT MIRACLE PARK	954 W. 81ST/8102 S. VERMONT	P	08		0.23	10,018.800
NORTH SAN FERNANDO PARK	12385 N. SAN FERNANDO RD.	V	07		0.24	10,236.600
ORD AND YALE STREET PARK	524 W. ORD STREET	M	01		0.24	10,541.520



Park Property	Address	Rgn.	CD 1	CD 2	Acreage	Square feet
NEVIN AVENUE PARK	1527-1531 E. 32ND ST.	P	09		0.26	11,325.600
SOUTH VICTORIA AVENUE PARK	8537 SOUTH VICTORIA AVE.	P	08		0.26	11,325.600
11th AVENUE PARK (unofficial name)	6116 11th Ave	P	08		0.27	11,761.200
LANARK/SHELBY MINI-PARK	21816 W. LANARK ST.	M	03		0.27	11,761.200
GRIGSBY POCKET PARK	1816 E. 115th STREET	P	15		0.28	12,196.800
COLUMBUS AND TUPPER		V	07		0.29	12,632.400
GLENHURST PARK	2932 W. GLENHURST AVE.	M	13		0.29	12,632.400
MARSON PARK	15262 MARSON ST.	V	06		0.29	12,632.400
SAN JULIAN PARK	312 E. 5TH STREET	M	14		0.29	12,632.400
TITMOUSE PARK	415 E. CULVER BLVD.	P	11		0.29	12,632.400
WESTWOOD GARDENS PARK	10861 WELLWORTH AVE.	P	05		0.29	12,632.400
CLUB CIRCLE PARK	2890 CLUB DR.	P	05		0.30	13,068.000
YORK BOULEVARD POCKET PARK	4948-4956 YORK BLVD	M	14		0.30	13,068.000
PATTON STREET COMMUNITY CENTER	303-305 PATTON ST.	M	01		0.30	13,068.000
SCHACHTER (IRVING) PARK	2599 S. BEVERWIL DR.	W	05		0.31	13,503.600
EAGLE ROCK CITY HALL	2035 W. COLORADO BLVD.	M	14		0.32	13,939.200
EAST LOS ANGELES (ELA) PARK	3160 E. MINNESOTA ST.	M	01		0.32	13,939.200
LAUREL AND HARDY PARK	3022 W. DEL MONTE DR.	M	13		0.32	13,939.200
RICHARDSON FAMILY PARK (ELINOR AND DON)	2700 S. BUDLONG AVE.	P	08		0.32	13,939.200
UNIDAD PARK (Formerly Beverly Park)	1644-48 W. BEVERLY BLVD.	M	13		0.32	13,939.200
GREENWOOD SQUARE PARK	14101 SHERMAN WAY.	V	02		0.33	14,374.800
LOS ANGELES SISTER CITIES PLAZA	406 N. GAFFEY STREET	P	15		0.33	14,374.800
6TH & GLADYS STREET PARK	824 E. 6th St	M	14		0.34	14,810.400
GAGE AND AVALON TRIANGLE POCKET PARK	6301-6309 S. AVALON BLVD	P	09		0.34	14,810.400
RODRIGUEZ (SEILY) PARK	5707 W. LEXINGTON AVE.	M	13		0.34	14,810.400
CONSTANSO FIRE STATION 84 PARK (formerly OLD FIRE STATION 84 POCKET PK)	5340 CANOGA AVE.	V	03		0.36	15,681.600
LACY STREET NEIGHBORHOOD PARK	LACY ST. AT W. AVE. 26	M	01		0.37	16,117.200



Park Property	Address	Rgn	CD 1	CD 2	Acreage	Square feet
OLD ENCINO FIRE STATION PROPERTY	5001 N. BALBOA BLVD.	V	05		0.37	16,117.200
FAIRFAX SENIOR CITIZEN CENTER	7929 W. MELROSE AVE.	M	05		0.38	16,552.800
FOX AND LAUREL	14353 W. FOX ST.	V	07		0.38	16,552.800
VERMONT GAGE POCKET PARK	8424 VERMONT	P	09		0.38	16,552.800
FULTON AVENUE PARK	FULTON AVE & VANOWEN ST.	V	02		0.39	16,988.400
SAN PEDRO WELCOME PARK	415 N. GAFFEY ST.	P	15		0.39	16,988.400
PEPPER (CLAUDE) SENIOR CITIZEN CENTER	1762 S. LA CIENEGA BLVD.	M	10		0.40	17,424.000
WELCOME PARK	415 N. GAFFEY STREET	P	15		0.40	17,424.000
ROBERT F. KENNEDY INSPIRATION PARK	3400 W. WILSHIRE BLVD	M	10		0.43	18,730.800
ROCKWOOD COMMUNITY PARK	1571 W. ROCKWOOD ST.	M	13		0.43	18,730.800
STUDIO CITY MINI-PARK	12505 W. MOORPARK ST.	V	02		0.43	18,730.800
TEMESCAL RIDGE TRAILHEAD	16701 VIA LAS PALMAS	P	11		0.46	20,037.600
WILMINGTON TOWN SQUARE	AVALON PLACE & "I" ST. (104 E "I" Street)	P	15		0.48	20,908.800
HILLHURST PARKWAY	HILLHURST AVE. BTWN. LOS FELIZ BLVD. & VERMONT	L	04		0.49	21,344.400
SMITH (DOROTHY J. & BENJAMIN B.) PARK	7020 W. FRANKLIN AVE.	M	13		0.49	21,344.400
ARTS DISTRICT PARK	501 S. HEWITT ST.	M	14		0.50	21,780.000
BANNING HIGH SCHOOL POOL	1450 N. AVALON BLVD.	P	15		0.50	21,780.000
PLACITA DEL SEUL	535 S. KINGSLEY DR.	M	10		0.50	21,780.000
MADISON WEST PARK	464 N. MADISON AVE.	M	13		0.52	22,651.200
EVERETT PARK	1010 N. EVERETT ST.	M	01		0.53	23,086.800
EAST HOLLYWOOD PUBLIC GARDEN	1171-1177 MADISON AVE.	M	13		0.56	24,393.600
LA TIERRA DE LA CULEBRA	236 S. AVE. 57	M	01		0.56	24,393.600
OCCIDENTAL PARKWAY	OCCIDENTAL BLVD & 6TH ST	M	01		0.56	24,393.600
HOPE AND PEACE PARK	843 S. BONNIE BRAE ST.	M	01		0.57	24,829.200
GREAYER'S OAK PARK	3711 N. FIGUEROA ST.	M	01		0.60	26,136.000
DE NEVE SQUARE PARK	314 S. BEVERLY GLEN BLVD.	P	05		0.61	26,571.600
SHAW (LESLIE N.) PARK	2250 W. JEFFERSON BLVD.	P	10		0.63	27,442.800
FREMONT HIGH SCHOOL POOL	7630 S. TOWNE AVE.	P	09		0.64	27,878.400
WOODBINE PARK	3409 VINTON AVE.	P	05		0.67	29,185.200



Park Property	Address	Rgn.	CD 1	CD 2	Acreage	Square feet
VENTURA AND STRATHERN		P	08		0.69	30,056.400
CARDENAS (ANDRES AND MARIA) RECREATION CENTER	14740 W. BLYTHE ST.	V	08		0.70	30,492.000
PICO UNION PARK	1827 S. HOOVER ST.	M	01		0.72	31,363.200
CAMPO DE CAHUENGA	3919 N. LANKERSHIM BLVD.	V	04		0.73	31,798.800
LINCOLN HEIGHTS YOUTH CENTER	2500 N. GRIFFIN AVE.	M	01		0.74	32,234.400
SOUTH L. A. SPORTS ACTIVITY CENTER	7020 S. FIGUEROA ST.	P	08		0.74	32,234.400
GENESEE AVENUE PARK	2330 S. GENESEE AVE.	P	10		0.75	32,670.000
ROBERTS (ELEANOR GREEN) AQUATIC CENTER	4526 W. PICO BLVD.	M	10		0.75	32,670.000
VERDUGO HILLS POOL	10654 N. IRMA AVE.	V	07		0.75	32,670.000
CANOGA PARK SENIOR CITIZEN CENTER	7326 N. JORDAN AVE.	V	03		0.77	33,541.200
EL SERENO COMMUNITY GARDEN	5450 E. HUNTINGTON DR.	M	14		0.77	33,541.200
CLEVELAND HIGH SCHOOL POOL	8120 N. VANALDEN AVE.	V	12		0.79	34,412.400
WIENER (BUDD) PARK	4301 VIA MARISOL	M	14		0.79	34,412.400
EXPO-WESTWOOD NEIGHBORHOOD GREENWAY	WESTWOOD BLVD & OVERLAND AVE.	M	05		0.80	34,848.000
SPRING STREET PARK	428 S. SPRING STREET	M	14		0.80	34,848.000
EL SERENO ARROYO PLAYGROUND	CONCORD AVE & LOWELL AVE.	M	14		0.82	35,719.200
HART (WILLIAM S.) PARK	8341 DE LONGPRE AVE.		NA		0.83	36,154.800
CHALLENGERS BOYS AND GIRLS CLUB TRACK AND FIELD	1046-1056 W. 50TH ST.	P	09		0.84	36,590.400
VISTA DEL MAR PARK	8150 S. VISTA DEL MAR	P	11		0.84	36,590.400
EAST WILMINGTON GREENBELT COMMUNITY CENTER	918 N. SANFORD AVE.	P	15		0.85	37,026.000
GIBSON (JOHN S., JR.) PARK	550 N. HARBOR BLVD.	P	15		0.88	38,332.800
VENICE OF AMERICA CENTENNIAL PARK	501 S. VENICE BLVD.	P	11		0.89	38,768.400
SAINT JAMES PARK	20 S. ST. JAMES PARK	M	01		0.90	39,204.000
ALVARADO TERRACE PARK	1342 S. ALVARADO TERRACE	M	01		0.91	39,639.600
EL SERENO SENIOR CITIZEN CENTER	4818 E. KLAMATH PLACE	M	14		0.91	39,639.600
CLELAND AVENUE BICENTENNIAL PARK	4800 E. CLELAND AVE.	M	01		0.92	40,075.200
DRUM BARRACKS CIVIL WAR MUSEUM	1052 N. BANNING BLVD.	P	15		0.93	40,510.800
VINEYARD RECREATION CENTER	2942 S. VINEYARD AVE.	P	10		0.93	40,510.800
AVALON-SAN PEDRO PARK	4025 AVALON BLVD.	P	09		0.94	40,946.400
DIXON (JULIAN C.) PARK	4800 S. HOOVER ST.	P	09		0.96	41,817.600

Park Property	Address	Rgn.	CD 1	CD 2	Acreage	Square feet
PARKVIEW PHOTO CENTER	2332 W. 4TH ST.	M	01		0.96	41,817.600
CARTHAY CIRCLE PARK	6313 S. SAN VICENTE BLVD.	M	05		0.97	42,253.200
YUCCA COMMUNITY CENTER	6671 W. YUCCA ST.	M	13		0.97	42,253.200
LEIMERT PLAZA	4395 S. LEIMERT BLVD.	W	10		1.02	44,431.200
REYNIER PARK	2803 S. REYNIER AVE.	P	10		1.03	44,866.800
MEDIA PARK	9070 W. VENICE BLVD.	W	05		1.08	47,044.800
WATTS SERENITY PARK	11300-11320 SOUTH MONITOR	P	15		1.13	49,222.800
LAS PALMAS SENIOR CITIZEN CENTER	1820 N. LAS PALMAS AVE.	M	04		1.14	49,658.400
LITTLE LANDERS PARK	10110 N. COMMERCE AVE.	V	07		1.14	49,658.400
FEHLHABER-HOUK PARK	9521 N. TUJUNGA CANYON BLVD.	V	07		1.16	50,529.600
EL DORADO AVENUE PARK	11349 N. EL DORADO AVE.	V	07		1.18	51,400.800
WESTSIDE NEIGHBORHOOD PARK	3085 S. CLYDE AVE.	P	10		1.21	52,707.600
ROBERTSON RECREATION CENTER	1641 S. PREUSS RD.	P	05		1.24	54,014.400
RENA PARK	510 N. LELAND AVE.	P	15		1.28	55,756.800
EL PASEO DE CAHUENGA PARK	3300 N. CAHUENGA BLVD.	V	04		1.29	56,192.400
TELFAIR PARK	15721 W. COBALT ST	V	07		1.29	56,192.400
WATTS SENIOR CITIZEN CENTER	1657 E. CENTURY BLVD.	P	15		1.30	56,628.000
DE LONGPRE PARK	1350 N. CHEROKEE AVE.	M	04		1.37	59,677.200
VAN NUYS MULTIPURPOSE CENTER	6514 N. SYLMAR AVE.	V	02		1.38	60,112.800
LOOKOUT POINT PARK	3400 N. GAFFEY ST.	P	15		1.39	60,548.400
PARTHENIA PARK	21444 PARTHENIA ST.	V	03		1.42	61,855.200
RAMONA HALL COMMUNITY CENTER	4580 N. FIGUEROA ST.	M	01		1.43	62,290.800
PALISADES-ASILOMAR PARK	15920 W. ASILOMAR BLVD.	P	11		1.44	62,726.400
CENTRAL RECREATION CENTER	1357 E. 22ND ST.	P	09		1.45	63,162.000
VENICE HIGH SCHOOL POOL	2490 S. WALGROVE AVE.	P	11		1.47	64,033.200
ROOSEVELT HIGH SCHOOL POOL	456 S. MATHEWS ST.	M	14		1.49	64,904.400
LAKE STREET PARK	227 N. LAKE ST.	M	13		1.52	66,211.200
CABALLERO CREEK	2450 S. TRINITY ST.	V	03		1.53	66,646.800
SHERMAN VILLAGE RIVER GREENWAY PARK		M	04		1.53	66,646.800
TIARA ST. SITE	11490 W. TIARA ST.	V	02		1.56	67,953.600
OWENS (JESSE) MINI-PARK	7100 N. WHITE OAK AVE.	V	06		1.59	69,260.400
HENRY (HAROLD A.) PARK	890 S. LUCERNE AVE.	M	04		1.60	69,696.000
POTTER (BENNY H.) WEST ADAMS AVENUES MEMORIAL PARK	2413 S. 2ND AVE.	M	10		1.60	69,696.000



Park Property	Address	Rgn.	CD 1	CD 2	Acreage	Square feet
TOBIAS AVENUE PARK	9122 N. TOBIAS AVE.	V	06		1.61	70,131.600
ANDERSON MEMORIAL SENIOR CITIZEN CENTER	828 S. MESA ST.	P	15		1.62	70,567.200
DE GARMO PARK	10145 W. ARMINTA ST.	V	02		1.64	71,438.400
JUNTOS PARK	3135 N. DREW ST.	M	13		1.64	71,438.400
BURNS (ROBERT L.) PARK	4900 W. BEVERLY BLVD.	M	04		1.68	73,180.800
CITY HALL PARK	200 N. SPRING ST.	M	14		1.71	74,487.600
LAUREL CANYON MULHOLLAND PARK	8100 W. MULHOLLAND DR.	M	04		1.71	74,487.600
LUMMIS (CHARLES F.) HOME, "EL ALISAL"	200 E. AVENUE 43	M	01		1.75	76,230.000
LASORDA (TOMMY) FIELD OF DREAMS	1901 N. WATERLOO ST.	M	13		1.80	78,408.000
DEVONSHIRE/ARLETA PARK	14215 W. DEVONSHIRE ST.	V	06		1.82	79,279.200
WABASH RECREATION CENTER	2765 E. WABASH AVE.	M	14		1.87	81,457.200
VISTA HERMOSA SOCCER FIELD	1301 W. 1ST STREET	M	01		1.88	81,892.800
CHESTERFIELD SQUARE PARK	1650 W. 54TH ST.	P	08		1.89	82,328.400
ALPINE RECREATION CENTER	817 YALE ST.	M	01		1.94	84,506.400
1ST AND BROADWAY CIVIC CENTER PARK	217 W. 1st St	M	14		1.96	85,377.600
ELYSIAN VALLEY RECREATION CENTER	1811 W. RIPLEY ST.	M	13		1.99	86,684.400
COHASSET-MELBA PARK	7449 N. MELBA AVE.	V	12		2.00	87,120.000
EL PUEBLO DE LOS ANGELES HISTORIC MONUMENT	845 N. ALAMEDA ST.	M	14		2.03	88,426.800
TRINITY RECREATION CENTER	2415 S. TRINITY ST.	P	09		2.06	89,733.600
ECHO PARK (DEEP) POOL	1419 W. COLTON ST.	M	01		2.07	90,169.200
NORTH EAST VALLEY MULTIPURPOSE CENTER	11300 N. GLENOAKS BLVD.	V	07		2.07	90,169.200
RAMONA GARDENS PARK	2800 S. FLOWER ST.	P	09		2.10	91,476.000
SHELDON SKATE PARK	12477 SHELDON ST.	V	06		2.11	91,911.600
HOOVER PEDESTRIAN MALL	USC BTWN. HOOVER & 30TH ST.	M	09		2.16	94,089.600
EAGLE ROCK HISTORICAL LANDMARK	701-717 W. EAGLE ROCK VIEW DR.	M	14		2.17	94,525.200
ANDRES PICO ADOBE	10940 N. SEPULVEDA BLVD.	V	07		2.20	95,832.000
BOYAR (MAE) RECREATION CENTER	23936 HIGHLANDER RD.	V	12		2.23	97,138.800
WESTMINSTER PARK	1234 S PACIFIC AVE.	P	11		2.24	97,574.400
ALMA PARK	W. 21ST & MEYLER STS.	P	15		2.26	98,445.600
ROSE HILL RECREATION CENTER	4530 E. MERCURY AVE.	M	14		2.26	98,445.600
GRAND HOPE PARK	900 S. HOPE ST.	M	14		2.31	100,623.600
MILLER (LOREN) RECREATION CENTER	2717 S. HALDALE AVE.	P	08		2.42	105,415.200
CHEVY CHASE PARK	4165 E. CHEVY CHASE DR.	M	13		2.44	106,286.400
TAXCO TRAILS PARK	23367 W. INGOMAR ST.	V	12		2.45	106,722.000
LOS ANGELES MARITIME MUSEUM	BIRTH 84 - FOOT OF 6TH STREET AT HARBOR BLVD.	P	15		2.48	108,028.800
L. A. (HIGH SCHOOL) MEMORIAL PARK	4625 W. OLYMPIC BLVD.	M	04		2.51	109,335.600

Park Property	Address	Rgn.	CD 1	CD 2	Acreage	Square feet
PACIFIC REGION HQ.	1670 W. PALOS VERDES DR., NORTH	P	15		2.62	114,127.200
STATE STREET RECREATION CENTER	716 N. STATE ST.	M	14		2.62	114,127.200
SMITH (CARLIN G.) RECREATION CENTER	511 W. AVE. 48	M	01		2.64	114,998.400
ALBERT PIANTANIDA INTERGENERATIONAL CENTER (formerly MID-VALLEY INTERGENERATIONAL)	9540 VAN NUYS, BLVD	V	08		2.66	115,869.600
PROSPECT PARK	612 N. ECHANDIA ST.	M	14		2.71	118,047.600
TOBERMAN RECREATION CENTER	1725 S. TOBERMAN ST.	M	01		2.74	119,354.400
DENKER RECREATION CENTER	1550 W. 35TH PL.	P	08		2.81	122,403.600
LILAC TERRACE PARK	1253 W. LILAC TER.	M	01		2.83	123,274.800
HARBOR VIEW MEMORIAL PARK	601 W. 24TH ST.	P	15		2.85	124,146.000
LINCOLN HEIGHTS RECREATION CENTER	2303 N. WORKMAN ST.	M	01		2.88	125,452.800
CHATSWORTH OAKS PARK	9301 N. VALLEY CIRCLE BLVD.	V	12		2.90	126,324.000
ROBERTS (FRED) RECREATION CENTER	4700 S. HONDURAS ST.	P	09		2.90	126,324.000
HOOVER RECREATION CENTER (Expansion)	1010 W. 25TH ST.	M	01		2.95	128,502.000
WATTS CULTURAL CRESCENT	1780 E. SANTA ANA BLVD.	P	15		2.95	128,502.000
KAGEL CANYON PARK	11435 KAGEL CANYON ST.	Y	7		3.00	130,680.000
VERMONT SQUARE	1248 W. 47TH ST.	P	09		3.01	131,115.600
LAURELGROVE PARK	6226 N. LAURELGROVE AVE.	V	02		3.06	133,293.600
EL SERENO NORTH PARK	4410 N. GARDEN HOMES AVE.	M	14		3.08	134,164.800
CASTLE PEAK PARK	24220 W. CLARINGTON DR.	V	12		3.09	134,600.400
HOLLYWOOD RECREATION CENTER	1122 N. COLE AVE.	M	13		3.12	135,907.200
109TH STREET RECREATION CENTER	1464 E. 109TH ST.	P	15		3.17	138,085.200
MOORPARK PARK	12061 W. MOORPARK ST.	V	02		3.22	140,263.200
HARBOR HIGHLANDS PARK	825 W. CAPITOL DR.	P	15		3.24	141,134.400
CULVER/SLAUSON PARK	5070 S. SLAUSON AVE.	P	11		3.27	142,441.200
NORMANDIE RECREATION CENTER	1550 S. NORMANDIE AVE.	M	01		3.27	142,441.200
SUNNYNOOK RIVER PARK	1-5 FRWY, LA RIVER/GLENDALE BLV	V	04		3.40	148,104.000
MOUNT CARMEL RECREATION CENTER	830 W. 70TH ST.	P	08		3.41	148,539.600
HOSTETTER PARK	3141 E. OLYMPIC BLVD.	M	14		3.46	150,717.600
SEOUL INTERNATIONAL PARK	3250 W. SAN MARINO ST.	M	10		3.47	151,153.200
CYPRESS RECREATION CENTER	2630 E. PEPPER AVE.	M	01		3.49	152,024.400

Park Property	Address	Rgn.	CD 1	CD 2	Acreage	Square feet
SAN PEDRO PLAZA PARK	700 S. BEACON ST.	P	15		3.51	152,895.600
DANIELS (RALPH C.) FIELD SPORTS CENTER	845 W. 12TH ST.	P	15		3.59	156,380.400
OAKWOOD RECREATION CENTER	767 E. CALIFORNIA AVE.	P	11		3.63	158,122.800
SLAUSON (JAMES) RECREATION CENTER	5306 S. COMPTON AVE.	P	09		3.63	158,122.800
FINN (HOWARD) PARK	7747 W. FOOTHILL BLVD.	V	07		3.66	159,429.600
HIGHLAND PARK SENIOR CITIZEN CENTER	6152 N. FIGUEROA ST.	M	14		3.81	165,963.600
QUIMBY (JOHN) PARK	7008 N. DESOTO AVE.	V	03		3.82	166,399.200
LEMON GROVE RECREATION CENTER	4959 W. LEMON GROVE AVE.	M	13		3.87	168,577.200
NORTH HILLS COMMUNITY PARK	8756 N. PARTHENIA PL.	V	06		3.89	169,448.400
VAN NUYS RECREATION CENTER	14301 W. VANOWEN AVE.	V	06		3.89	169,448.400
SILVERLAKE RECREATION CENTER	1850 W. SILVERLAKE DR.	M	13		3.93	171,190.800
WILMINGTON VETERANS PARK	1148 N. WATSON AVE.	P	15		3.96	172,497.600
PECAN RECREATION CENTER	127 S. PECAN ST.	M	14		4.28	186,436.800
MAHOOD (FELICIA) MULTIPURPOSE CENTER	11338 SANTA MONICA BLVD.	W	11		4.32	188,179.200
PERSHING SQUARE	525 S. OLIVE ST.	M	14		4.44	193,406.400
DELANO RECREATION CENTER	15100 W. ERWIN ST.	V	06		4.45	193,842.000
SILVERLAKE MEADOWS PARK	2543 N. ARMSTRONG AVE.	M	04		4.48	195,148.800
MOON CANYON PARK	911 N. MUSEUM DR.	M	01		4.49	195,584.400
L. A. YOUTH ATHLETIC CLUB	421 N. AVE. 19	M	01		4.64	202,118.400
WOODBIDGE PARK	11240 MOORPARK ST.	V	02		4.71	205,167.600
PALMS RECREATION CENTER	2950 S. OVERLAND AVE.	P	05		4.81	209,523.600
GLEN ALLA PARK	4601 S. ALLA RD.	P	11		4.82	209,959.200
DEVONWOOD PARK	10230 N. WOODMAN AVE.	V	07		4.84	210,830.400
BANDINI CANYON PARK	430 N. BANDINI ST.	P	15		4.97	216,493.200
SHERMAN OAKS CASTLE PARK	4989 N. SEPULVEDA BLVD.	V	04		4.98	216,928.800
QUEEN ANNE RECREATION CENTER	1240 S. WEST BLVD.	M	10		5.23	227,818.800
ENCINO PARK	16953 W. VENTURA BLVD	V	05		5.27	229,561.200
98TH STREET PARK	Avalon Blvd & Wadsworth Ave	P	08		5.35	233,046.000
JACARANDA PARK	700 E. 98TH ST.	P	8		5.35	233,046.000
HIGHLAND PARK RECREATION CENTER	6150 E. PIEDMONT AVE.	M	01		5.41	235,659.600



Park Property	Address	Rgn.	CD 1	CD 2	Acreage	Square feet
SHATTO RECREATION CENTER	3191 W. 4TH ST.	M	04		5.45	237,402.000
TARZANA RECREATION CENTER	5655 N. VANALDEN AVE.	V	03		5.57	242,629.200
GARVANZA PARK	6240 E. MERIDIAN ST.	M	14		5.59	243,500.400
VALLEY GLEN COMMUNITY PARK	6150 N. ATOLL AVE.	V	02		5.70	248,292.000
RUNNYMEDE PARK	20200 W. RUNNYMEDE ST.	V	03		5.93	258,310.800
CHASE PARK	22525 W. CHASE ST.	V	12		5.97	260,053.200
PANORAMA CITY RECREATION CENTER	8600 N. HAZELTINE AVE.	V	06		6.00	261,360.000
POINSETTIA RECREATION CENTER	7341 W. WILLOUGHBY AVE.	M	05		6.29	273,992.400
EDDLESTON PARK	11820 N. RESEDA BLVD.	V	12		6.31	274,863.600
LOUISE PARK	7140 N. LOUISE AVE.	V	06		6.48	282,268.800
VICTORY-VINELAND RECREATION CENTER	11117 W. VICTORY BLVD.	V	02		6.48	282,268.800
GARCIA (MSGR. RAMON D.) RECREATION CENTER	1018 S. FRESNO ST.	M	14		6.49	282,704.400
ALIZONDO DRIVE PARK	22103 ALIZONDO DR.	V	03		6.65	289,674.000
EVERGREEN RECREATION CENTER	2839 E. 4TH ST.	M	14		6.66	290,109.600
GONZALES (DAVID M.) RECREATION CENTER	10943 N. HERRICK AVE.	V	07		6.80	296,208.000
SLAVIN (JAIME BETH) PARK	7965 N. WHITSETT AVE.	V	02		6.95	302,742.000
LAKESIDE PARK	ENCINITAS AVE & BLEDSOE ST	V	07		7.00	304,920.000
WILBUR-TAMPA PARK	12001 WILBUR AVE.	V	12		7.29	317,552.400
WILMINGTON RECREATION CENTER	325 NEPTUNE AVE.	P	15		7.31	318,423.600
LOS ANGELES CENTER FOR ENRICHED STUDIES (LACES)	5931 W. 18TH STREET	W	10		7.41	322,779.600
GREEN MEADOWS RECREATION CENTER	431 E. 89TH ST.	P	09		7.64	332,798.400
VAN NESS RECREATION CENTER	5720 S. 2ND AVE.	P	08		7.81	340,203.600
LAPD SWAT OFFICER RANDAL D. SIMMONS PARK (formerly WEST VALLEY PARK)	6731 N. WILBUR AVE.	V	03		8.08	351,964.800
HAWKINS (AUGUSTUS F.) NATURAL PARK	5790 S. COMPTON AVE.	P	09		8.12	353,707.200
TUJUNGA GREENBELT & PEDESTRIAN BRIDGE	COLDWATER CYN AVE. BTWN. OXNARD ST. &	V	02		8.22	358,063.200
ORO VISTA PARK	11101 N. ORO VISTA AVE.	V	07		8.23	358,498.800
NORMANDEALE RECREATION CENTER	22400 S. HALDALE AVE.	P	15		8.26	359,805.600
KING (MARTIN LUTHER, JR.) PARK	3934 S. WESTERN AVE.	P	08		8.33	362,854.800
LAZY J RANCH PARK	23751 W. INGOMAR ST.	V	12		8.43	367,210.800
STUDIO CITY RECREATION CENTER	12621 W. RYE ST.	V	02		8.46	368,517.600
BOYLE HEIGHTS SPORTS CENTER	933 S. MOTT ST.	M	14		8.48	369,388.800
HOLMBY PARK	801 S. CLUB VIEW DR.	P	05		8.52	371,131.200
SAINT ANDREWS RECREATION CENTER	6701 S. SAINT ANDREWS PL.	P	08		8.58	373,744.800

Park Property	Address	Rgn.	CD 1	CD 2	Acreage	Square feet
STONER RECREATION CENTER	1835 S. STONER AVE.	P	11		8.66	377,229.600
BUENA VISTA PARK	S. E. CORNER OF WARNER BLVD. & CATALINA ST.	M	04		8.71	379,407.600
MOUNT OLYMPUS PARK	243 E. AVE. 33	M	01		8.91	388,119.600
RUSTIC CANYON RECREATION CENTER	601 N. LATIMER RD.	P	11		8.95	389,862.000
SOUTH L.A. WETLANDS PARK	5413 S. AVALON BLVD.	P	09		9.00	392,040.000
BELLEVUE RECREATION CENTER	826 N. LUCILLE AVE.	M	13		9.11	396,831.600
DEARBORN PARK	17141 W. NORDHOFF ST.	V	12		9.12	397,267.200
FERNANGELES RECREATION CENTER	8851 N. LAUREL CANYON BLVD.	V	06		9.26	403,365.600
STRATHERN PARK, WEST	12541 W. SATICOY ST.	V	02		9.38	408,592.800
OAKRIDGE RESIDENCE	18850 W. DEVONSHIRE ST.	V	12		9.47	412,513.200
HOUSTON (NORMAN O.) PARK	4800 S. LA BREA AVE.	P	08		9.50	413,820.000
LAFAYETTE PARK	625 S. LAFAYETTE PARK PLACE	M	10		9.72	423,403.200
ZELZAH PARK	11690 ZELZAH AVE.	V	12		9.74	424,274.400
HUMPHREY (HUBERT H.) MEMORIAL PARK	12560 W. FILMORE ST.	V	07		9.99	435,164.400
VALCREST (CAMP)	H C 01 BOX 18 (LA CANADA)		NA		10.00	435,600.000
YOSEMITE RECREATION CENTER	1840 YOSEMITE DR.	M	14		10.00	435,600.000
VIKING PARK	11500 N. VIKING AVE.	V	12		10.07	438,649.200
WEDDINGTON PARK, NORTH	10844 W. ACAMA ST.	V	02		10.21	444,747.600
DOWNEY RECREATION CENTER	1772 N. SPRING ST.	M	01		10.52	458,251.200
WHITNALL HIGHWAY PARK	5801 1/2 WHITNALL HWY.	V	02		10.52	458,251.200
ROSECRANS RECREATION CENTER	840 W. 148TH ST.	P	15		10.55	459,558.000
SEPULVEDA RECREATION CENTER	8801 N. KESTER AVE.	V	06		10.59	461,300.400
AVERILL PARK	1300 DODSON AVE.	P	15		10.75	468,270.000
BRIARWOOD PARK	461 ALMADEN COURT	V	05		10.75	468,270.000
BALDWIN HILLS RECREATION CENTER	5401 HIGHLIGHT PL.	W	10		10.87	473,497.200
VANALDEN PARK	8956 N. VANALDEN AVE.	V	12		10.89	474,368.400
GRANADA HILLS LITTLE LEAGUE AT VAN NORMAN LAKES RESERVOIR	15800 W. RINALDI ST.	V	12		10.90	474,804.000
DEL REY LAGOON	6660 S. ESPLANADE PL.	W	11		10.99	478,724.400
HARBOR CITY PARK	24901 S. FRAMPTON AVE.	P	15		11.07	482,209.200
SNYDER (ROSS) RECREATION CENTER	1501 E. 41ST ST.	P	09		11.34	493,970.400
PENMAR RECREATION CENTER	1341 E. LAKE ST.	P	11		12.01	523,155.600
SHADOW RANCH PARK	22633 W. VANOWEN ST.	V	12		12.03	524,026.800



Park Property	Address	Rgn.	CD 1	CD 2	Acreage	Square feet
BERNISON (HOLLEIGH) MEMORIAL PARK	20500 W. SESNON BLVD.	V	12		12.51	544,935.600
GLASSELL PARK	3650 N. VERDUGO RD.	M	01		12.69	552,776.400
STRATHERN PARK, NORTH	8041 N. WHITSETT AVE.	V	02		12.74	554,954.400
TATUM (JACKIE) HARVARD RECREATION CENTER	1535 W. 62ND ST.	P	08		12.88	561,052.800
SEELY (CAMP)	250 N. HWY. 138 (CRESTLINE)		NA		12.90	561,924.000
BRANFORD PARK	13310 W. BRANFORD ST.	V	06		13.38	582,832.800
BOGDANOVICH (MARTIN J.) RECREATION CENTER	1920 W. CUMBRE DR.	P	15		13.52	588,931.200
OLD MISSION TRAIL	10400 LIMEKILN CANYON RD.	V	12		13.60	592,416.000
SYCAMORE GROVE PARK	4702 N. FIGUEROA ST.	M	01		13.62	593,287.200
STONEHURST RECREATION CENTER	9901 N. DRONFIELD ST.	V	07		13.71	597,207.600
EL SERENO RECREATION CENTER	4721 E. KLAMATH ST.	M	14		13.94	607,226.400
VENICE RESERVOIR SITE	3324 S. CENTINELA AVE.	P	11		14.33	624,214.800
JESSUP (ROGER W.) PARK	12467 W. OSBORNE ST.	V	07		14.41	627,699.600
WEDDINGTON PARK, SOUTH	10800 W. VALLEY HEART DR.	V	02		14.48	630,748.800
BARNSDALL PARK	4800 W. HOLLYWOOD BLVD.	M	13		14.59	635,540.400
PILSON PROPERTY	19900 W. MULHOLLAND DR.	V	03		14.59	635,540.400
LINDSAY (GILBERT W.) COMMUNITY CENTER	429 E. 42ND PLACE	P	09		14.62	636,847.200
BARRINGTON RECREATION CENTER	333 S. BARRINGTON AVE.	P	11		14.78	643,816.800
WEST HILLS SPORTS CENTER	6900 N. VALLEY CIRCLE BLVD.	V	12		15.05	655,578.000
WARNER RANCH PARK	5830 N. TOPANGA CANYON BLVD.	V	03		15.31	666,903.600
LELAND PARK	863 S. HERBERT AVE.	P	15		15.76	686,505.600
CRESTWOOD HILLS PARK	1000 N. HANLEY AVE.	P	11		15.78	687,376.800
WINNETKA RECREATION CENTER	8401 WINNETKA AVE.	V	03		15.95	694,782.000
SUNLAND PARK	8651 W. FOOTHILL BLVD.	V	02		16.45	716,562.000
SUTTON (ALGIN) RECREATION CENTER	8800 S. HOOVER ST.	P	08		16.46	716,997.600
MCGROARTY CULTURAL ART CENTER	7570 W. MCGROARTY TERRACE	V	07		16.89	735,728.400
CAPLOW PROPERTY	20856 MULHOLLAND DR.	V	03		16.96	738,777.600
EXPO CENTER	3980 MENLO AVE.	P	09		17.04	742,262.400
MASON PARK	10500 N. MASON AVE.	V	12		17.07	743,569.200
SUN VALLEY RECREATION CENTER	8133 N. VINELAND AVE.	V	06		17.26	751,845.600



Park Property	Address	Rgn.	CD 1	CD 2	Acreage	Square feet
PALISADES RECREATION CENTER	851 N. ALMA REAL DR.	P	11		17.54	764,042.400
GILLIAM (JIM) RECREATION CENTER	4000 S. LA BREA AVE.	P	10		17.63	767,962.800
BRAND PARK	15174 W. SAN FERNANDO MISSION BLVD.	V	07		17.71	771,447.600
GRANADA HILLS PARK	16730 W. CHATSWORTH ST.	V	12		17.76	773,625.600
PORTER RIDGE PARK	18799 W. SESNON BLVD.	V	12		17.78	774,496.800
GAFFEY STREET FIELD OF DREAMS	501 W. WESTMONT DR.	P	15		17.80	775,368.000
GRANADA HILLS YOUTH RECREATION CENTER	13100 N. BALBOA BLVD.	V	12		18.22	793,663.200
SOUTH PARK RECREATION CENTER	345 E. 51ST ST	P	09		18.25	794,970.000
HOLLENBECK PARK	415 S. ST. LOUIS ST.	M	14		18.30	797,148.000
RIVERSIDE PARK	1800 W. RIVERSIDE DR.	M	13		18.34	798,890.400
DECKER CANYON CAMP	3133 S. DECKER CANYON RD		NA		18.46	804,117.600
MAR VISTA RECREATION CENTER	11430 W. WOODBINE AVE	P	11		18.51	806,295.600
WOODLAND HILLS RECREATION CENTER	5858 SHOUP AVE.	V	03		18.76	817,185.600
LANARK PARK	21816 W. LANARK ST.	V	03		19.20	836,352.000
SYLMAR PARK	13109 N. BORDEN AVE.	V	07		19.78	861,616.800
EAGLE ROCK RECREATION CENTER	1100 W. EAGLE VISTA DR.	M	14		20.68	900,820.800
BANNING PARK	1331 N. EUBANK AVE.	P	15		21.09	918,680.400
STEERS PROPERTY	S. OF OWEN BROWN RD.	V	03		21.35	930,006.000
BEE CANYON PARK	17301 SESNON BLVD.	V	12		22.21	967,467.600
SULLIVAN CANYON PARK	NE OF SULLIVAN FIRE RD.	P	11		23.29	1,014,512.400
WESTCHESTER RECREATION CENTER	7000 W. MANCHESTER AVE.	P	11		23.58	1,027,144.800
CAREY RANCH PARK	15035 W. CRESTKNOLL DR.	V	07		23.80	1,036,728.000
NORTHRIDGE RECREATION CENTER	10058 N. RESEDA BLVD.	V	12		24.02	1,046,311.200
ORCUTT RANCH HORTICULTURAL CENTER	23600 W. ROSCOE BLVD.	V	12		24.10	1,049,796.000
CHATSWORTH PARK, NORTH	22300 W. CHATSWORTH ST.	V	12		24.15	1,051,974.000
PALISADES PARK (PACIFIC PALISADES)	15400 W. PACIFIC COAST HWY.	P	11		24.39	1,062,428.400
HAZARD PARK	2230 E. NORFOLK ST.	M	14		24.99	1,088,564.400
RIVAS CANYON PARK	E. END OF ORACLE PLACE	P	11		25.76	1,122,105.600
VALENS (RITCHIE) PARK	10731 LAUREL CANYON BLVD.	V	07		25.77	1,122,541.200

Park Property	Address	Rgn.	CD 1	CD 2	Acreage	Square feet
MOONSHINE CANYON PARK	19900 W. SESNON BLVD.	V	12		25.88	1,127,332.800
WESTWOOD PARK	1350 S. SEPULVEDA BLVD.	P	05		26.70	1,163,052.000
EAGLE ROCK HILLSIDE PARK	N. OF VENTURA FWY., S. OF VALLE VISTA	M	14		27.58	1,201,384.800
STETSON RANCH PARK	13877 N. GLENOAKS BLVD.	V	07		28.31	1,233,183.600
ECHO PARK	751 N. ECHO PARK BLVD.	M	13		28.41	1,237,539.600
RANCHO CIENEGA SPORTS COMPLEX	5001 W. RODEO RD.	W	10		28.97	1,261,933.200
STONE POINT PARK	10870 N. TOPANGA CANYON BLVD.	V	12		29.06	1,265,853.600
RESEDA PARK	18411 W. VICTORY BLVD.	V	03		29.68	1,292,860.800
MacARTHUR (GEN. DOUGLAS) PARK	2230 W. 6th STREET.	M	01		29.87	1,301,137.200
SAN VICENTE MOUNTAIN PARK	17500 W. MULHOLLAND DR.	P	11		31.45	1,369,962.000
PAN PACIFIC PARK	7600 W. BEVERLY BLVD.	M	04		32.18	1,401,760.800
LAX NORTHSIDE OPEN SPACES		P	11		33.00	1,437,480.000
POTRERO CANYON PARK	15125 W. PACIFIC COAST HWY.	P	11		35.49	1,545,944.400
SERRANIA AVENUE PARK	4800 N. SERRANIA AVE.	V	03		36.54	1,591,682.400
TEMESCAL CANYON PARK	15900 W. PACIFIC COAST HWY.	P	11		37.59	1,637,420.400
POINT FERMIN PARK	807 W. PASEO DEL MAR	P	15		39.13	1,704,502.800
RIO DE LOS ANGELES STATE PARK	1900 N. SAN FERNANDO RD.	M	01		39.39	1,715,828.400
CABRILLO BEACH	3800 STEPHEN M. WHITE DR.	P	15		40.07	1,745,449.200
CORBIN CANYON PARK	4628 NOMAD DR.	V	03		40.51	1,764,615.600
PORTER RANCH PARK	11000 N. TAMPA AVE.	V	12		40.96	1,784,217.600
COLDWATER CANYON PARK	12601 N. MULHOLLAND DR.	V	02		41.16	1,792,929.600
HIGH SIERRA (CAMP)	869 LAKE MARY RD. (MAMMOTH LAKES)		NA		41.50	1,807,740.000
LINCOLN PARK	3501 E. VALLEY BLVD.	M	01		42.81	1,864,803.600
ROSCOE-VALLEY CIRCLE PARK	24116 W. DE QUINCY COURT	V	12		44.35	1,931,886.000
RUSTIC CANYON PARK	SW OF SULLIVAN FIRE RD.	P	11		44.69	1,946,696.400
SHELDON-ARLETA PARK (Phases 3A/3B)	8701 N. SHARP AVENUE	V	06		45.16	1,967,169.600
TUJUNGA INFILTRATION GALLERIES	BIG TUJUNGA CYN. BLVD. N. OF MT. GLEASON	V	02		47.41	2,065,179.600
WATTLES GARDEN PARK	1824 N. CURSON AVE.	L	04		47.58	2,072,584.800
PORTER RANCH-SESNON PROPERTY	11811 N. PORTER RANCH DRIVE	V	12		50.11	2,182,791.600
BROWNS CREEK PARK	BROWNS CANYON RD.	V	12		51.99	2,264,684.400
HAINES CANYON PARK	7021 W. ARAMA AVE.	V	07		52.38	2,281,672.800
PENMAR GOLF COURSE	1233 E. ROSE AVE.	P	11		52.70	2,295,612.000



Park Property	Address	Rgn.	CD 1	CD 2	Acreage	Square feet
NORTH HOLLYWOOD PARK	11430 W. CHANDLER BLVD.	V	02		55.60	2,421,936.000
ALISO CANYON PARK	18041 RINALDI ST.	V	12		60.45	2,633,202.000
EL ESCORPION PARK	6801 N. SUNSET RIDGE CT.	V	12		61.29	2,669,792.400
VAN NUYS - SHERMAN OAKS PARK	14201 W. HUSTON ST.	V	04		65.18	2,839,240.800
KNAPP RANCH PARK	25000 W. KITTRIDGE ST.	V	12		69.11	3,010,431.600
ANGELS GATE PARK	3801 S. GAFFEY ST.	P	15		70.44	3,068,366.400
CHATSWORTH PARK, SOUTH	22360 W. DEVONSHIRE ST.	V	12		73.07	3,182,929.200
LA TUNA CANYON PARK	6801 W. LA TUNA CANYON RD.	V	07		73.60	3,206,016.000
PECK PARK	560 N. WESTERN AVE.	P	15		74.52	3,246,091.200
VALLEY PLAZA PARK	12240 W. ARCHWOOD ST.	V	02		77.64	3,381,998.400
DEERVALE - STONE CANYON PARK	14890 VALLEY VISTA BLVD.	V	04		79.40	3,458,664.000
RADFORD (CAMP)	3250 RADFORD RIVER RD. (ANGELUS OAKS, CA 92305)		NA		83.69	3,645,536.400
BEVERLY GLEN PARK	2448 N. ANGELO DR.	P	05		85.74	3,734,834.400
ARROYO SECO PARK	5568 VIA MARISOL	M	14		85.97	3,744,853.200
ASCOT HILLS PARK	4371 MULTNOMAH ST.	M	14		92.44	4,026,686.400
LIMEKILN CANYON PARK	19585 W. RINALDI ST.	V	12		92.57	4,032,349.200
WHITE POINT PARK NATURE PRESERVE	1600 W. PASEO DEL MAR	P	15		95.22	4,147,783.200
WILL ROGERS STATE BEACH	17600 PACIFIC COAST HWY	P	11		102.90	4,482,324.000
PALISADES PARK (PORTER RANCH)	12100 N. TAMPA AVE.	V	12		113.65	4,950,594.000
BELL CANYON PARK	24544 W. BELL CANYON RD.	V	12		122.78	5,348,296.800
MANDEVILLE CANYON PARK	2660 N. WESTRIDGE RD.	P	11		131.20	5,715,072.000
RUNYON CANYON PARK	2000 N. FULLER AVE	L	04		140.57	6,123,229.200
VENICE BEACH	2300 S. OCEAN FRONT WALK	W	11		160.75	7,002,270.000
CHEVIOT HILLS PARK	2551 S. MOTOR AVE.	W	05		180.14	7,846,898.400
DOCKWEILER (ISIDORE B.) STATE BEACH	8255 S. VISTA DEL MAR	P	11		230.77	10,052,341.200
MALLOY (KEN) HARBOR REGIONAL PARK	25820 S. VERMONT AVE.	P	15		260.87	12,670,297.200
DEBS (ERNEST E.) REGIONAL PARK	4235 N. MONTEREY RD.	M	01	14	318.62	13,879,087.200
SANTA YNEZ CANYON PARK	1100 N. PALISADES DR.	P	11		337.84	14,716,310.400
ELYSIAN PARK	929 W. ACADEMY RD.	M	01		544.71	23,727,567.600
VERDUGO MOUNTAIN PARK	9999 W. EDMORE PLACE	V	02		567.97	25,611,973.200
OMELVENY PARK	17300 W. SESNON BLVD.	V	12		695.71	30,305,127.600
HANSEN DAM RECREATION AREA	11770 W. FOOTHILL BLVD.	V	07		1449.54	63,141,962.400
SEPULVEDA BASIN RECREATION AREA	17017 W. BURBANK BLVD.	V	06		1538.60	67,021,416.000



Park Property	Address	Rgn.	CD 1	CD 2	Acreage	Square feet
GRIFFITH PARK	4730 N. CRYSTAL SPRINGS DR.	G	04		4430.49	192,992,144.400





## **Team Runyon Meeting #9 – Wed. Nov. 9, 2022**

### **AGENDA**

#### **Attendees:**

**RAP – Stefanie Smith, Tracy James, Jorge De Loera**

**CD4 – Mehmet Berker, New Field rep is tbd**

**FOR – Don Andres, Stacy Sillins**

**HHWNC – Jeff Masino, Mary Yarber**

**AD 46 – Sophia Soudani**

#### **Agenda:**

1. **Installation of Portable Restrooms**
  - a. Zoom discussion held - Matt Rudnick, RAP Deputy Chief of Staff and Darryl Ford
    - i. Permanent Runyon Restrooms with ~\$1M in funds – time TBD
  - b. Need for interim solution
  - c. Plan for interim Portable Runyon Restrooms
2. **Repairs to the Mulholland Vehicle Gate**
  - b. Gate has been inoperable – Status?
3. **East Trail Renovation and Donation**
  - b. Land Donation status
  - c. Renovation Plan and funding
4. **West Trail Restoration**
  - b. Unsafe stairs were removed
  - c. Next steps and funding
5. **Vending In Runyon Canyon**
  - b. Small specific vending area defined by RAP – **Closed**
6. **Runyon Bench Donations**
  - b. RAP position is to go through LA Parks Foundation
  - c. New bench installing at Inspiration Point via donation to LA Parks Foundation
  - d. LA Parks Foundation Program on hold for 2 years?
  - e. Other options
7. **Timed Gate Locks and Related Maintenance**
  - b. Status and are repairs complete?

**Next Meeting – First Quarter 2023**